

Federal Reserve Bank of Minneapolis Conference on Opportunity and Inclusive Growth

-Myron Orfield-

May 23, 2017

Twin Cities
School Demographics

INSTITUTE ON METROPOLITAN OPPORTUNITY
UNIVERSITY OF MINNESOTA LAW SCHOOL

MINNEAPOLIS-SAINT PAUL REGION: Percentage Minority Elementary Students by School, 2011

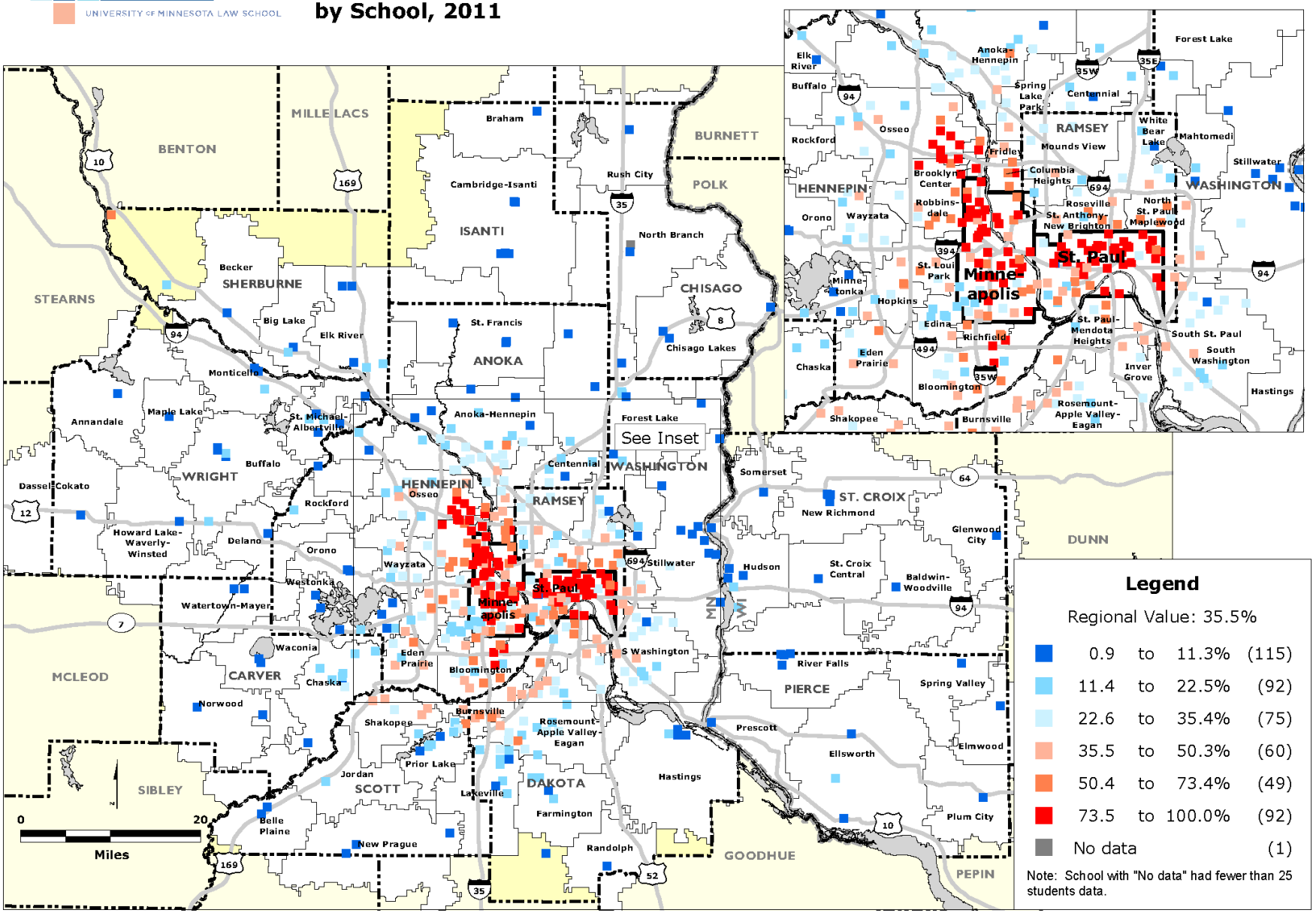

Data Source: National Center for Education Statistics.

INSTITUTE ON METROPOLITAN OPPORTUNITY
UNIVERSITY OF MINNESOTA LAW SCHOOL

MINNEAPOLIS-SAINT PAUL REGION: Percentage of Elementary Students Eligible for Free or Reduced Lunch by School, 2011

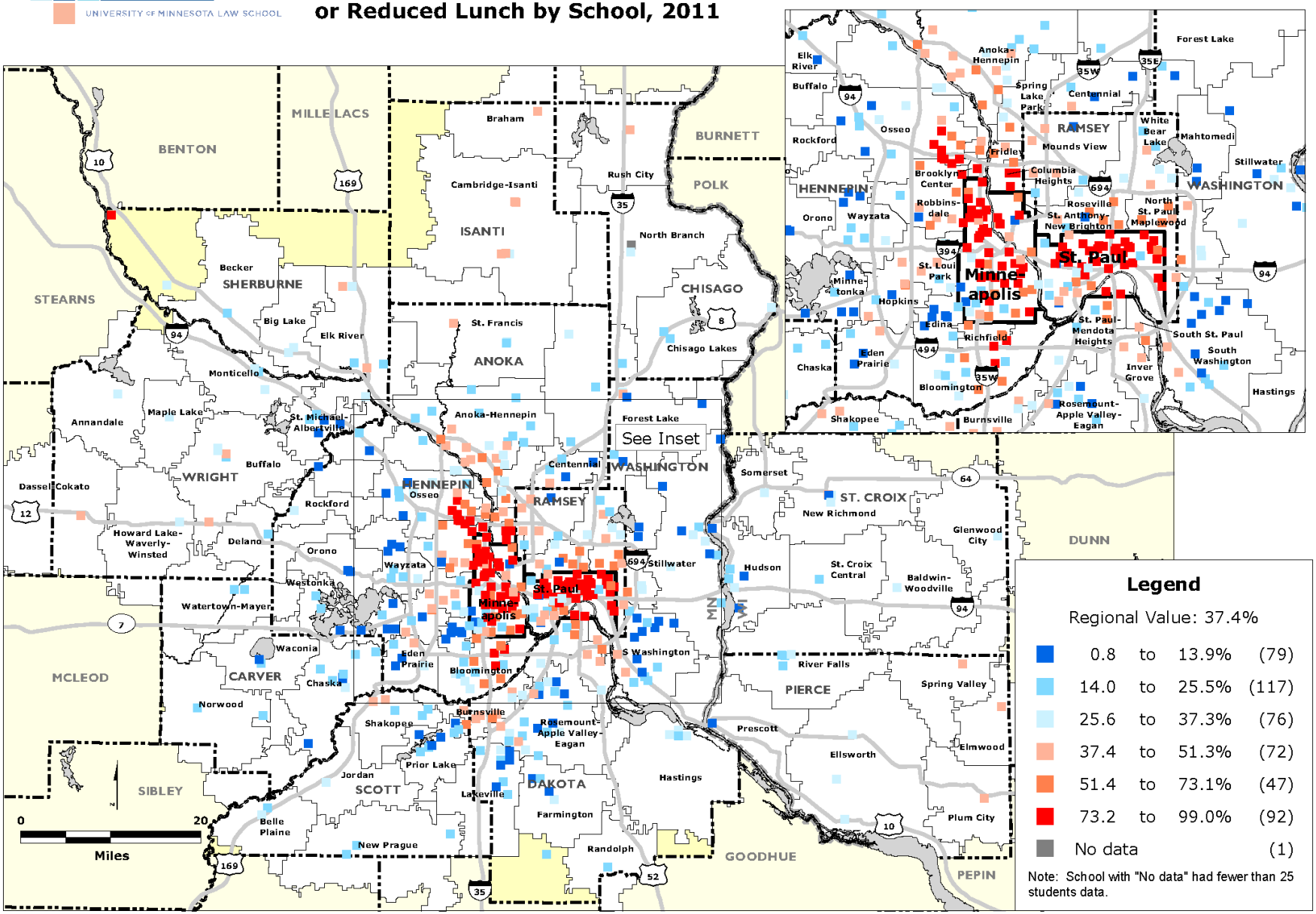

Data Source: National Center for Education Statistics.

INSTITUTE ON METROPOLITAN OPPORTUNITY
UNIVERSITY OF MINNESOTA LAW SCHOOL

MINNEAPOLIS-SAINT PAUL REGION: Percentage Point Change in the Share of Minority Elementary Students by School, 2006-2011

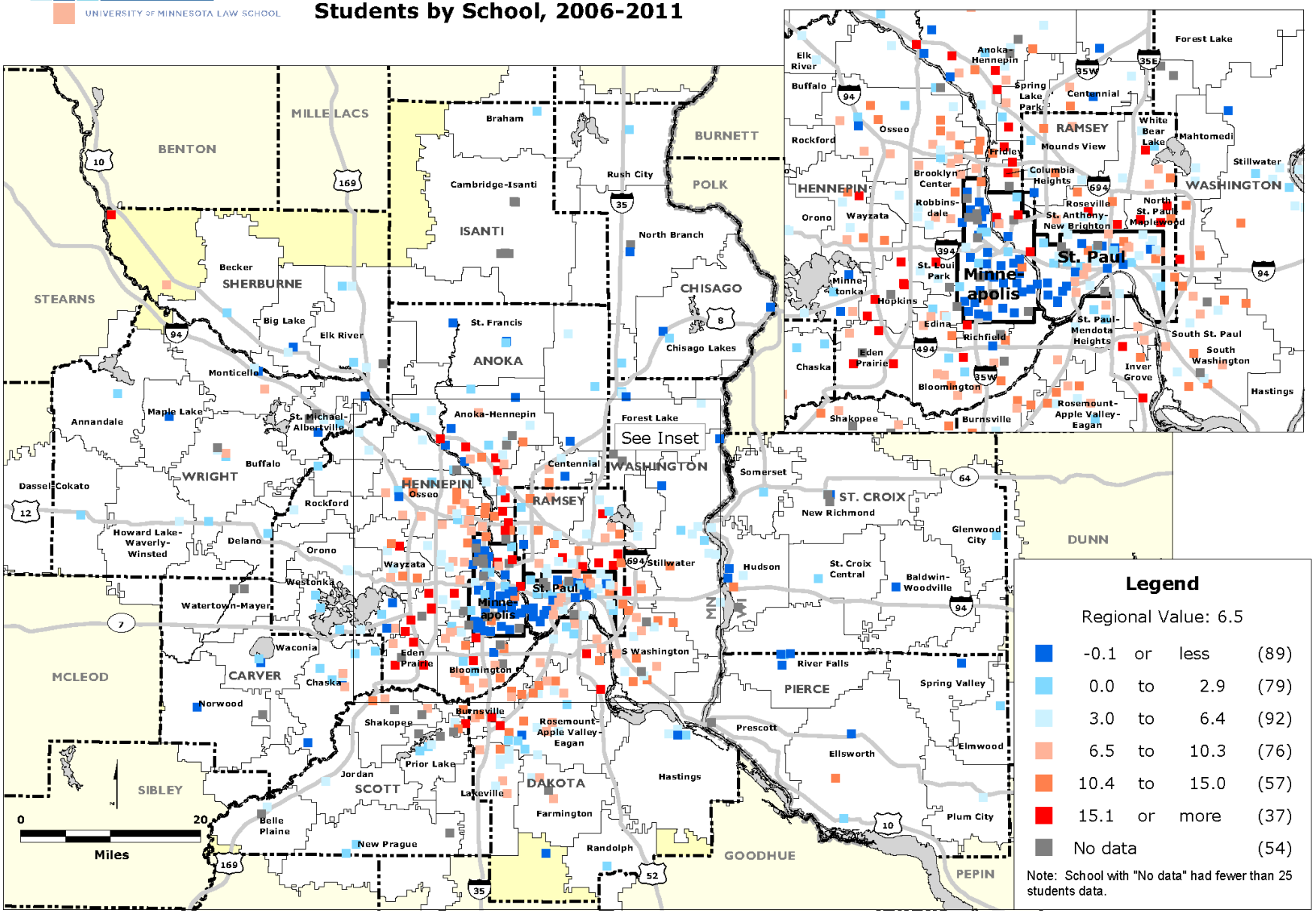

Data Source: National Center for Education Statistics.

INSTITUTE ON METROPOLITAN OPPORTUNITY
UNIVERSITY OF MINNESOTA LAW SCHOOL

MINNEAPOLIS-SAINT PAUL REGION: Percentage Point Change in the Share of Elementary Students Eligible for Free or Reduced Lunch by School, 2006-2011

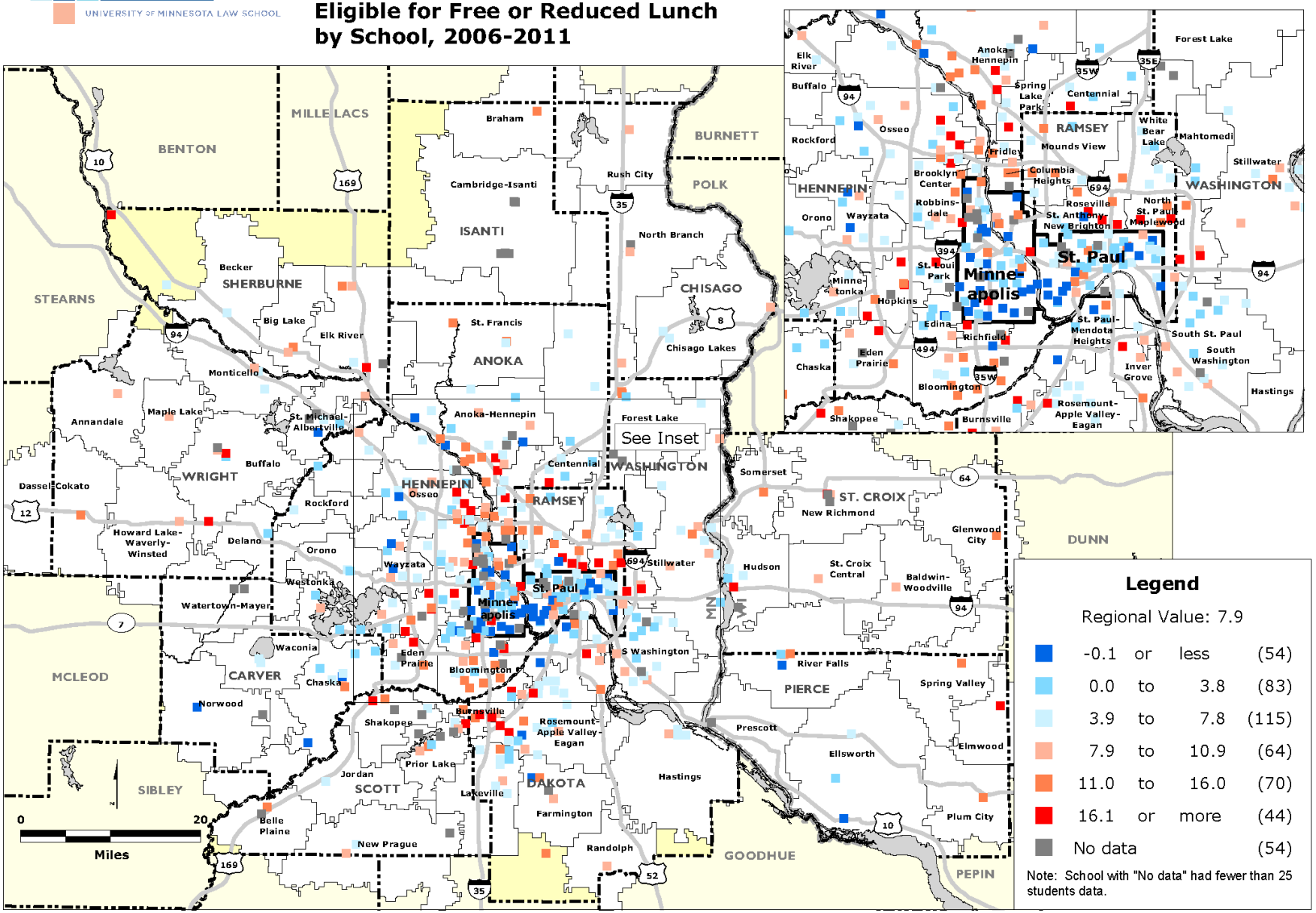

Data Source: National Center for Education Statistics.

Dropout and Graduation Rates

INSTITUTE ON METROPOLITAN OPPORTUNITY
UNIVERSITY OF MINNESOTA LAW SCHOOL

MINNEAPOLIS-SAINT PAUL REGION: Four Year Dropout Rate by High School Attendance Boundary, 2009-2010

Note: The Four-Year Dropout Rate is based on a four-year cohort of first time ninth grade students plus transfers into the cohort within the four year period minus transfers out of the cohort within the four year period. Students that dropped out were reported as dropping out of a MN public school and did not return.

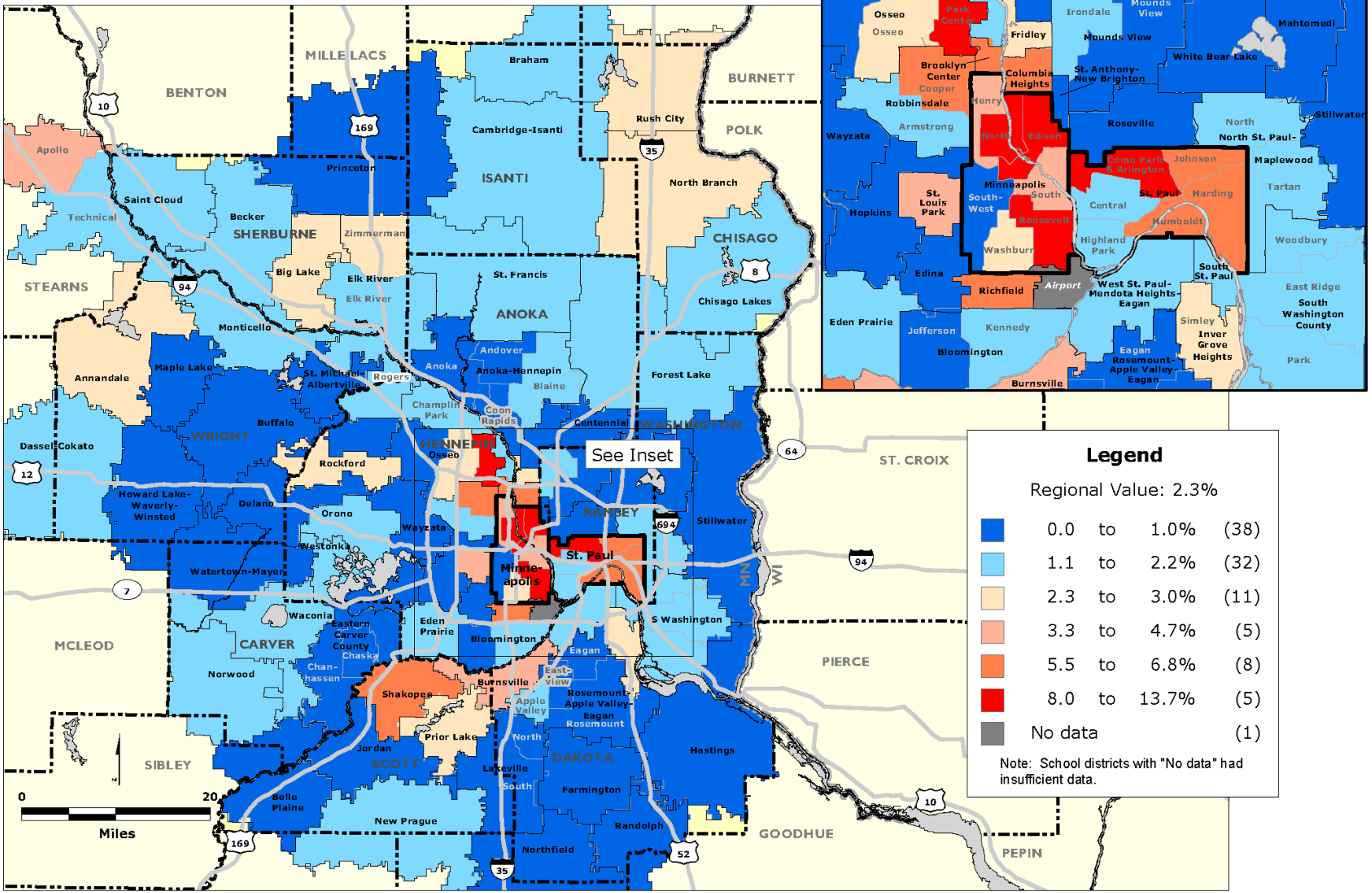

Data Source: Minnesota Department of Education.

INSTITUTE ON METROPOLITAN OPPORTUNITY
UNIVERSITY OF MINNESOTA LAW SCHOOL

MINNEAPOLIS-SAINT PAUL REGION: Four Year Graduation Rate by High School Attendance Boundary, 2009-2010

Note: The Four-Year Graduation Rate is a four-year, on-time graduation rate based on a cohort of first time ninth grade students plus transfers into the cohort within the four year period minus transfers out of the cohort within the four year period.

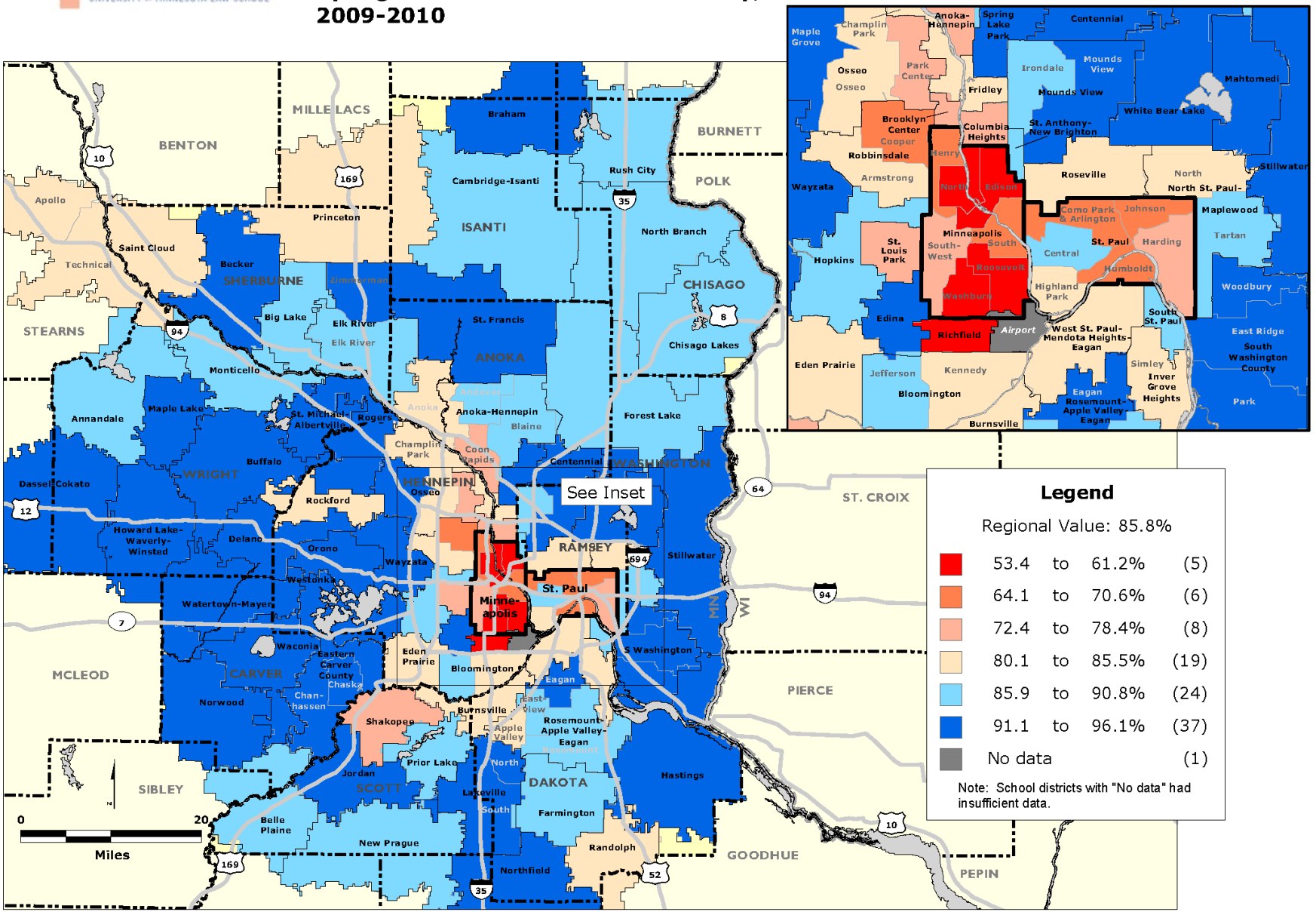

Data Source: Minnesota Department of Education.



Completion Rates

INSTITUTE ON METROPOLITAN OPPORTUNITY
UNIVERSITY OF MINNESOTA LAW SCHOOL

MINNEAPOLIS-SAINT PAUL REGION: Public High School Completion Rate by High School Attendance Boundary, 2009-2010

Note: "Completion Rates" for schools were calculated by taking the number of graduates from 2009-2010 as a percentage of each school's 9th grade enrollment for 2006-2007.

For schools that did not have a 9th grade class, we used 10th grade enrollment for 2007-2008 when calculating the rate

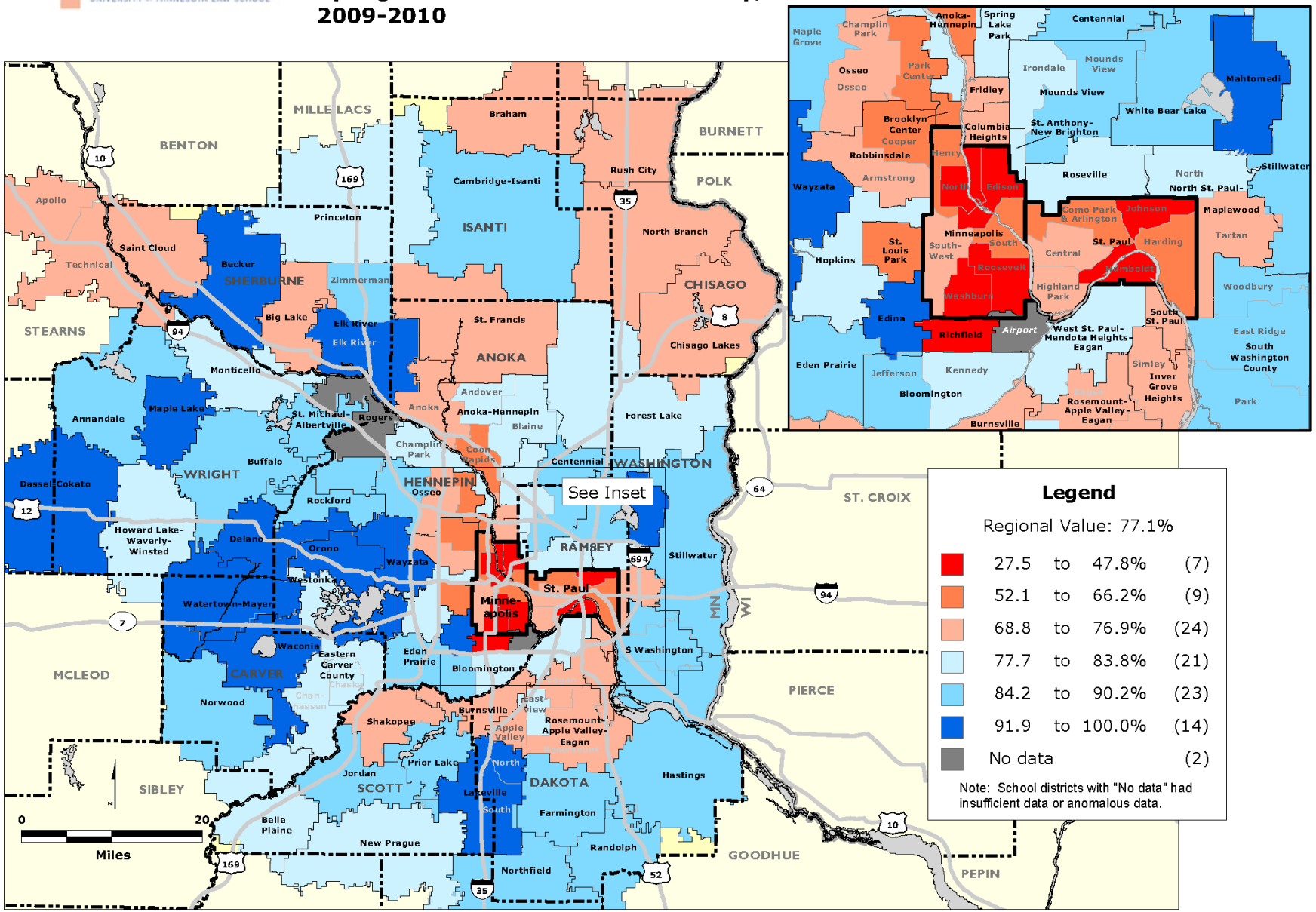

Legend

Regional Value: 77.1%

27.5	to	47.8%	(7)
52.1	to	66.2%	(9)
68.8	to	76.9%	(24)
77.7	to	83.8%	(21)
84.2	to	90.2%	(23)
91.9	to	100.0%	(14)
No data			(2)

Note: School districts with "No data" had insufficient data or anomalous data.

Data Source: Minnesota Department of Education.

INSTITUTE ON METROPOLITAN OPPORTUNITY

UNIVERSITY OF MINNESOTA LAW SCHOOL

Minneapolis Schools Demographics

Minneapolis Schools Race and Ethnicity, 1995 - 2014

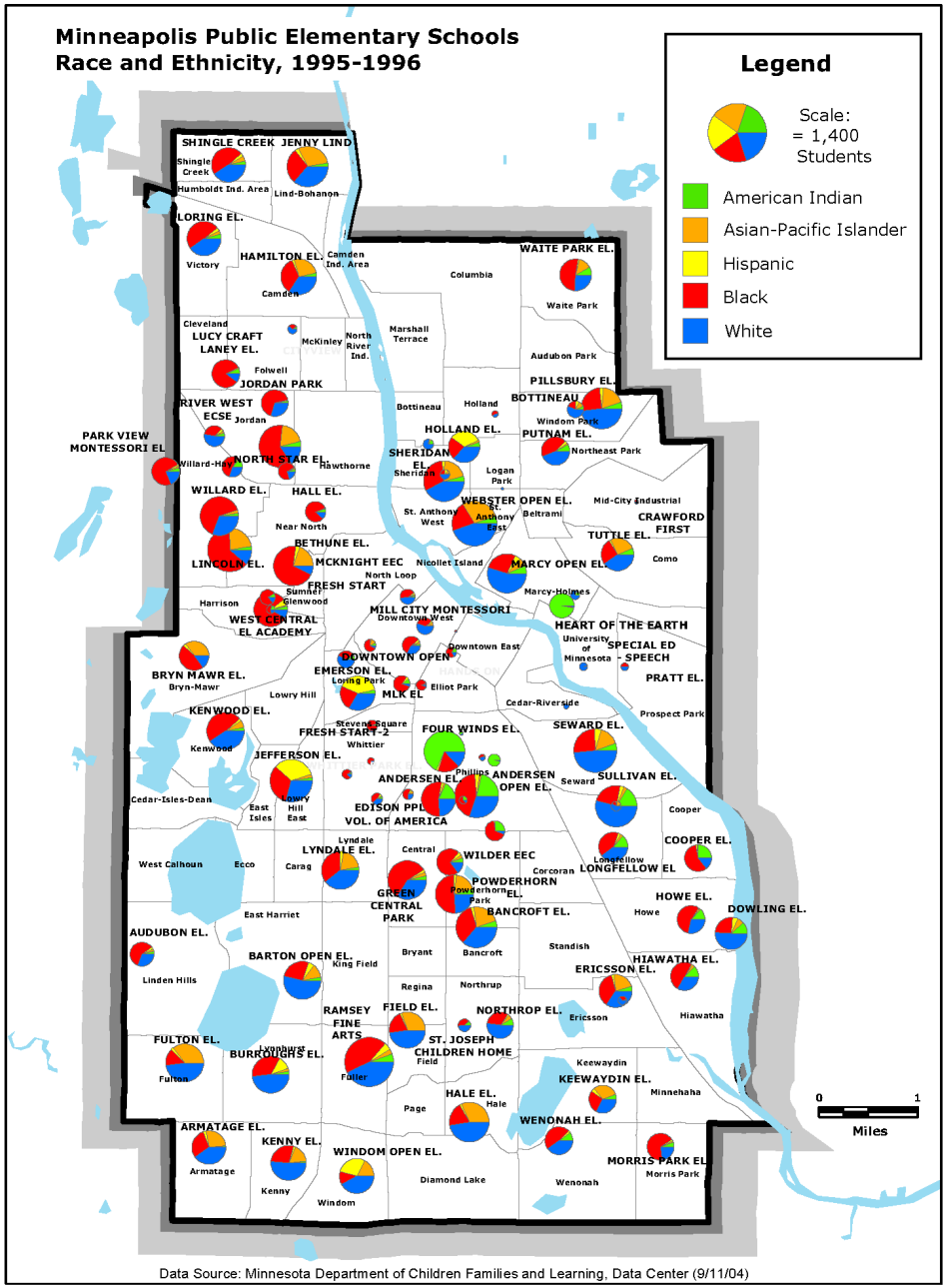
Minneapolis Public Elementary Schools
Race and Ethnicity, 1995-1996
Legend
Scale:
= 1,400
Students
American Indian
Asian-Pacific Islander
Hispanic
Black
White
SHINGLE CREEK
JENNY LIND
Shingle Creek
Humboldt Ind. Area
Lind-Bohanon
LORING EL.
Victory
HAMILTON EL.
Camden Ind. Area
Camden
WAITE PARK EL.
Columbia
Waite Park
Cleveland
LUCY CRAFT LANEY EL.
McKinley
North River Ind.
Marshall Terrace
Audubon Park
Folwell
JORDAN PARK
PILLSBURY EL.
BOTTINEAU
Windom Park
RIVER WEST ECSE
Jordan
Bottineau
Holland
HOLLAND EL.
PUTNAM EL.
Northeast Park
PARK VIEW MONTESSORI EL
Willard-Hay
NORTH STAR EL.
Hawthorne
SHERIDAN EL.
Sheridan
Logan Park
WILLARD EL.
HALL EL.
WEBSTER OPEN EL.
St. Anthony West
St. Anthony East
Beltrami
Mid-City Industrial
CRAWFORD FIRST
Near North
TUTTLE EL.
BETHUNE EL.
LINCOLN EL.
MCKNIGHT EEC
Nicollet Island
MARCY OPEN EL.
Como
North Loop
FRESH START
Marcy-Holmes
Harrison
Sumner Glenwood
MILL CITY MONTESSORI
Downtown West
HEART OF THE EARTH
WEST CENTRAL EL ACADEMY
University of Minnesota
SPECIAL ED - SPEECH
Downtown East
DOWNTOWN OPEN
BRYN MAWR EL.
Bryn-Mawr
EMERSON EL.
Loring Park
PRATT EL.
Lowry Hill
MLK EL
Elliot Park
Cedar-Riverside
KENWOOD EL.
Prospect Park
Steven Square
FRESH START-2
FOUR WINDS EL.
SEWARD EL.
Kenwood
Whittier
JEFFERSON EL.
Phillips
ANDERSEN OPEN EL.
SULLIVAN EL.
Seward
ANDERSEN EL.
Cedar-Isles-Dean
Lowry Hill East
East Isles
EDISON PPL
VOL. OF AMERICA
Cooper
Lyndale
Central
COOPER EL.
LYNDALE EL.
WILDER EEC
Longfellow
West Calhoun
Ecco
Carag
Corcoran
LONGFELLOW EL
POWDERHORN EL.
Powderhorn Park
HOWE EL.
GREEN CENTRAL PARK
East Harriet
BANCROFT EL.
Howe
DOWLING EL.
AUDUBON EL.
Bryant
Bancroft
Standish
BARTON OPEN EL.
King Field
HIAWATHA EL.
ERICSSON EL.
Linden Hills
Regina
Northrup
RAMSEY FINE ARTS
FIELD EL.
NORTHROP EL.
Ericsson
Hiawatha
FULTON EL.
Lynnhurst
BURROUGHS EL.
ST. JOSEPH CHILDREN HOME
Field
Keewaydin
Fulton
Fuller
KEEWAYDIN EL.
Minnehaha
HALE EL.
Hale
Page
WENONAH EL.
ARMATAGE EL.
KENNY EL.
WINDOM OPEN EL.
MORRIS PARK EL.
Armatage
Kenny
Windom
Diamond Lake
Wenonah
Morris Park
0
1
Miles
Data Source: Minnesota Department of Children Families and Learning, Data Center (9/11/04)

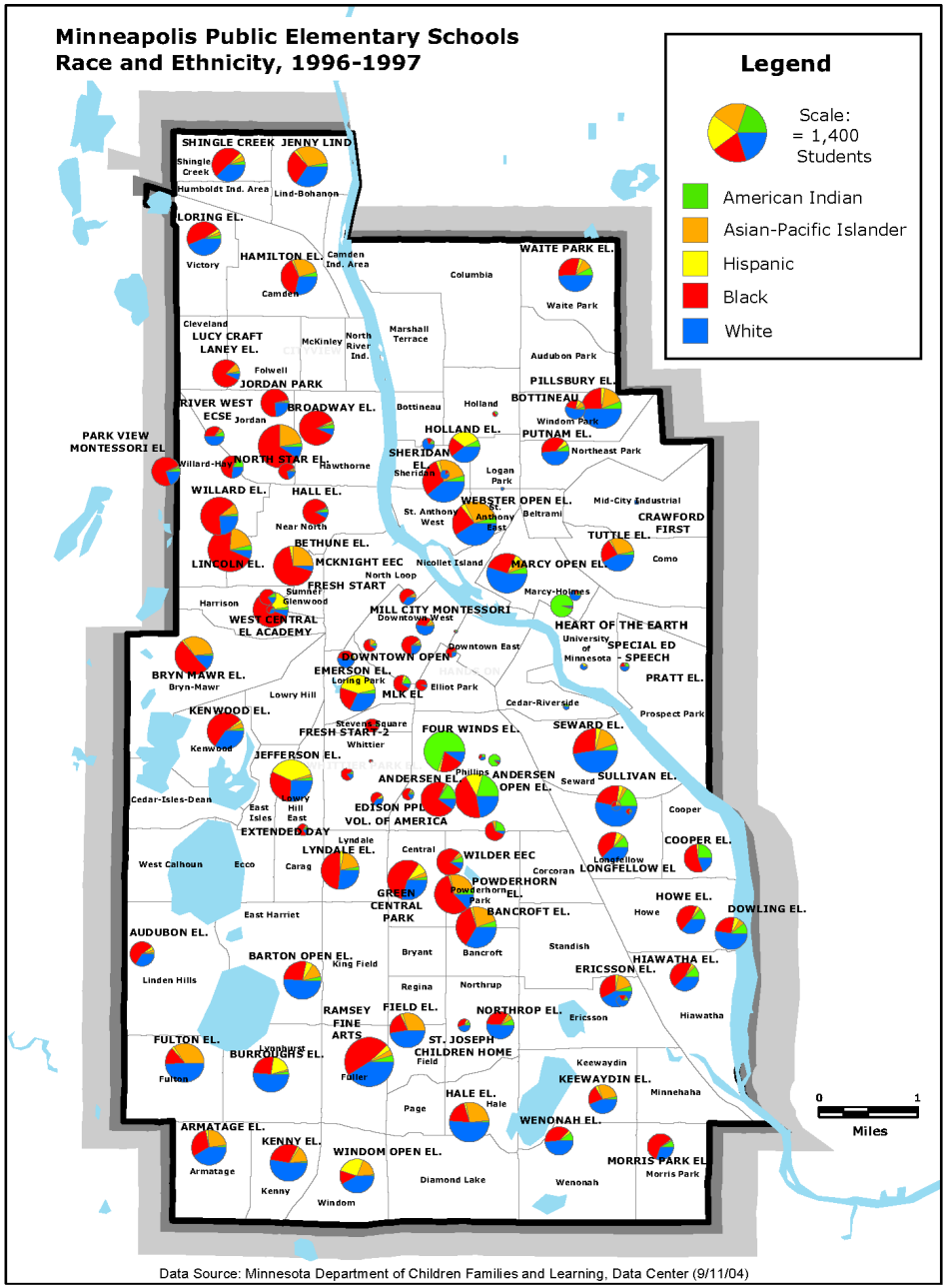

Data Source: Minnesota Department of Children Families and Learning, Data Center (9/11/04)

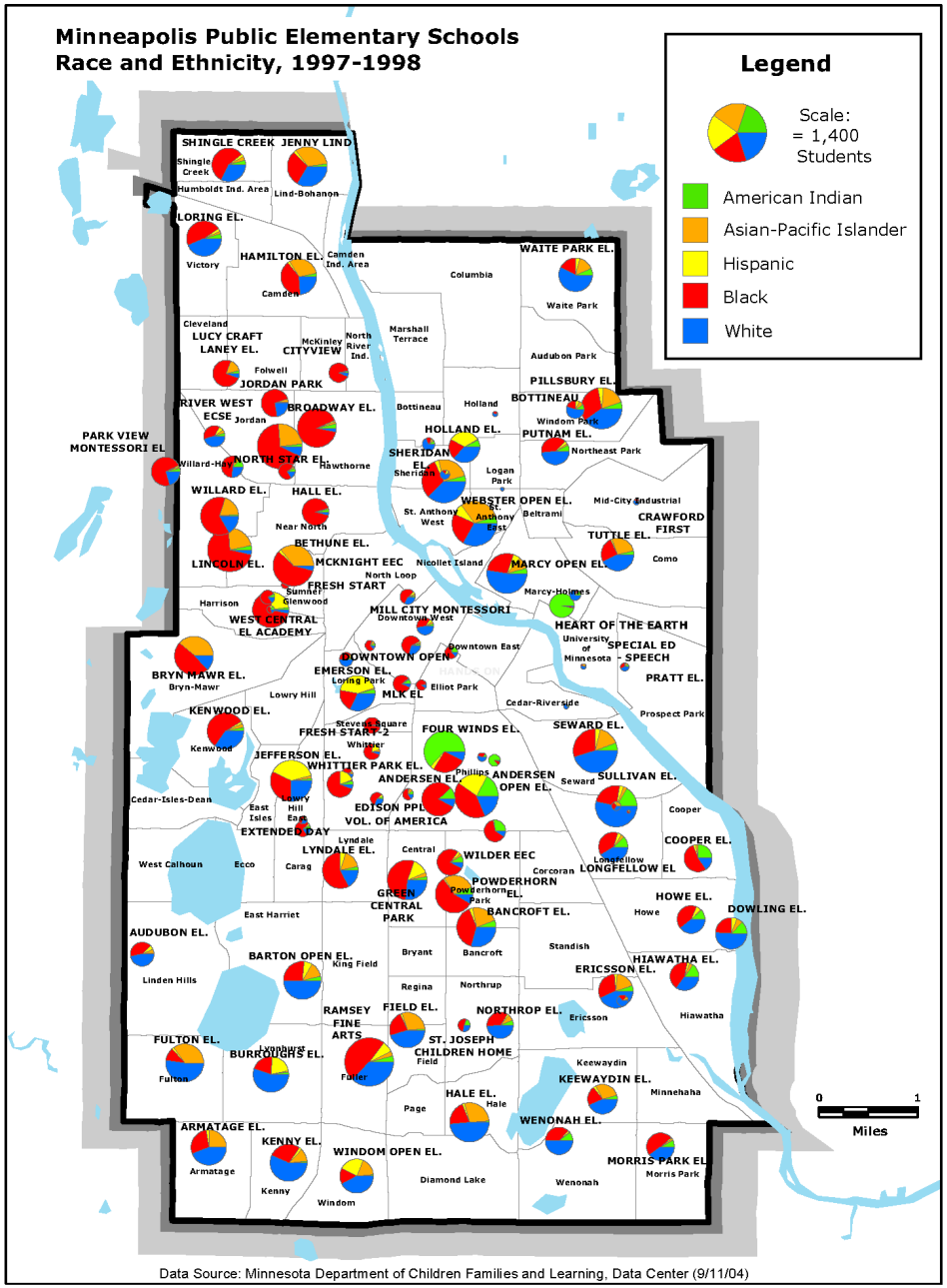

Data Source: Minnesota Department of Children Families and Learning, Data Center (9/11/04)

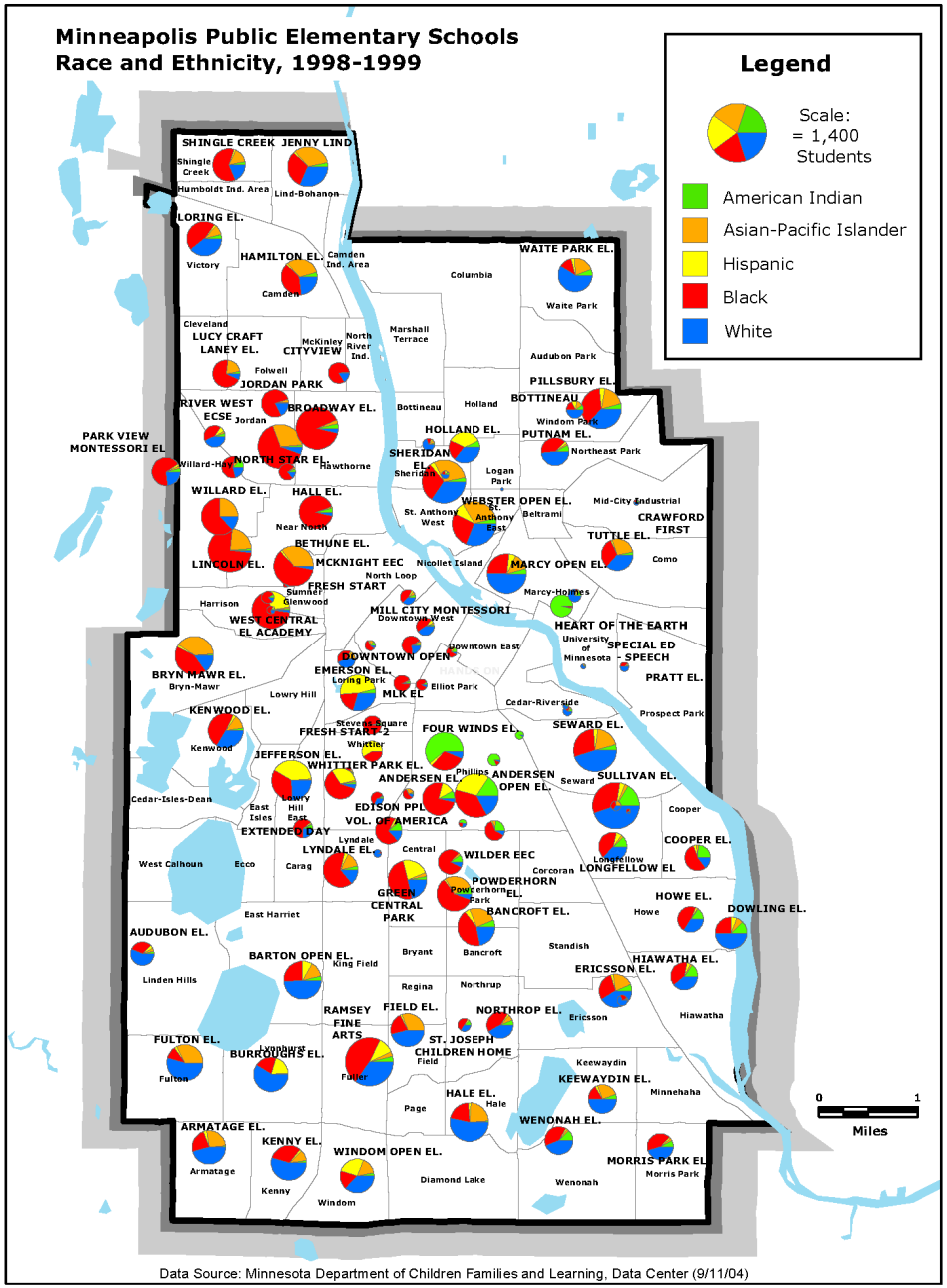

Data Source: Minnesota Department of Children Families and Learning, Data Center (9/11/04)

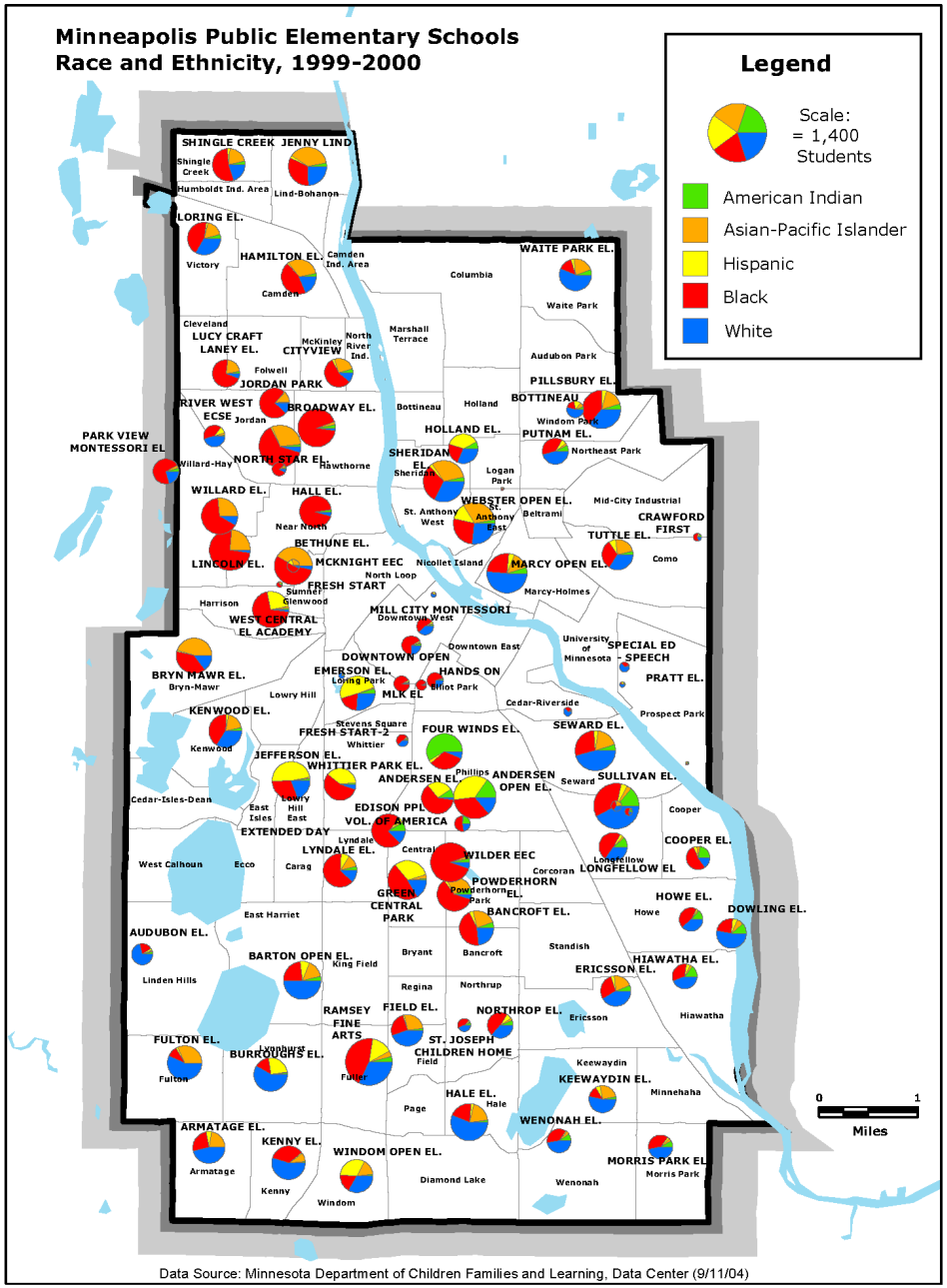

Data Source: Minnesota Department of Children Families and Learning, Data Center (9/11/04)

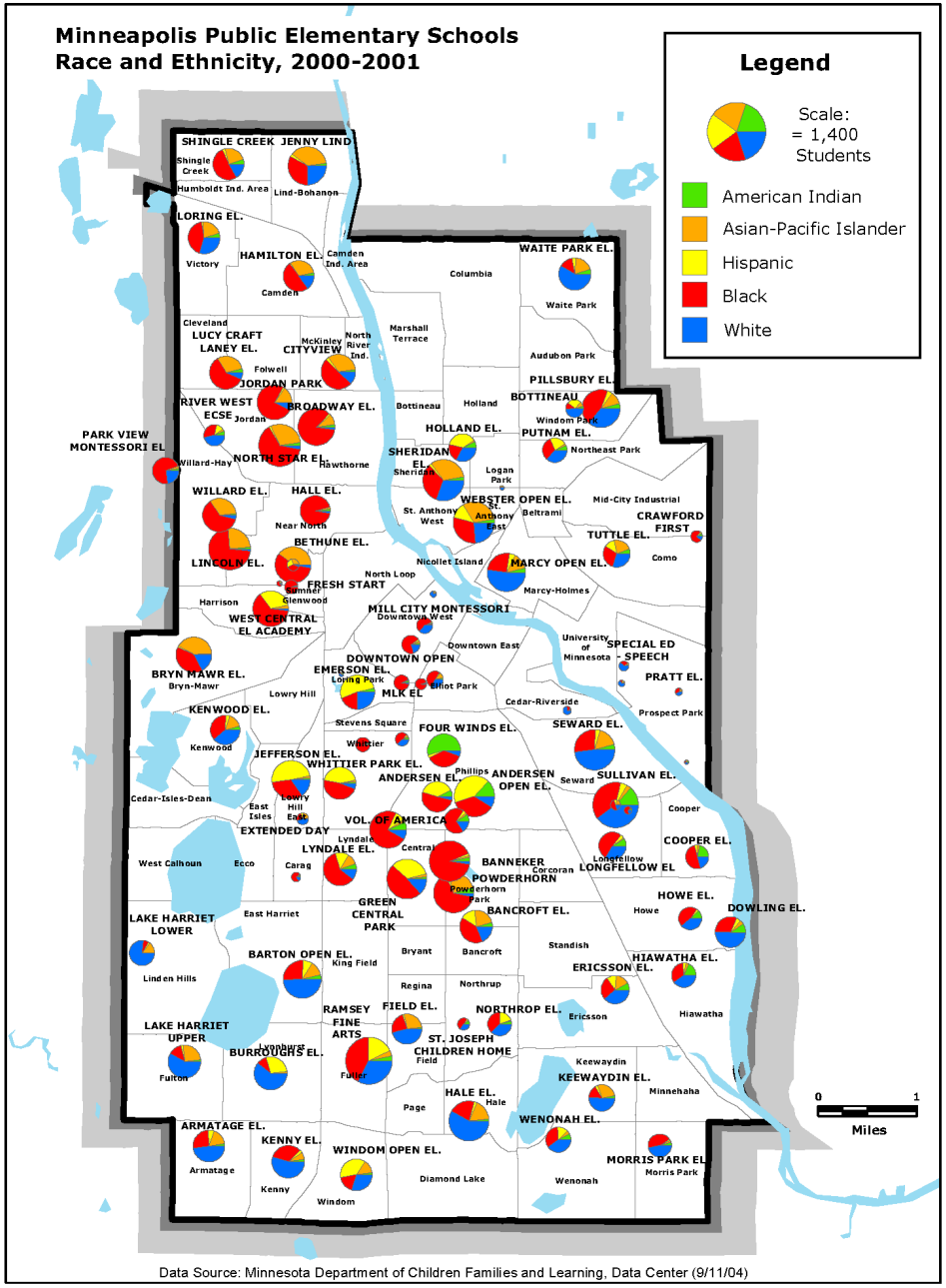

Data Source: Minnesota Department of Children Families and Learning, Data Center (9/11/04)

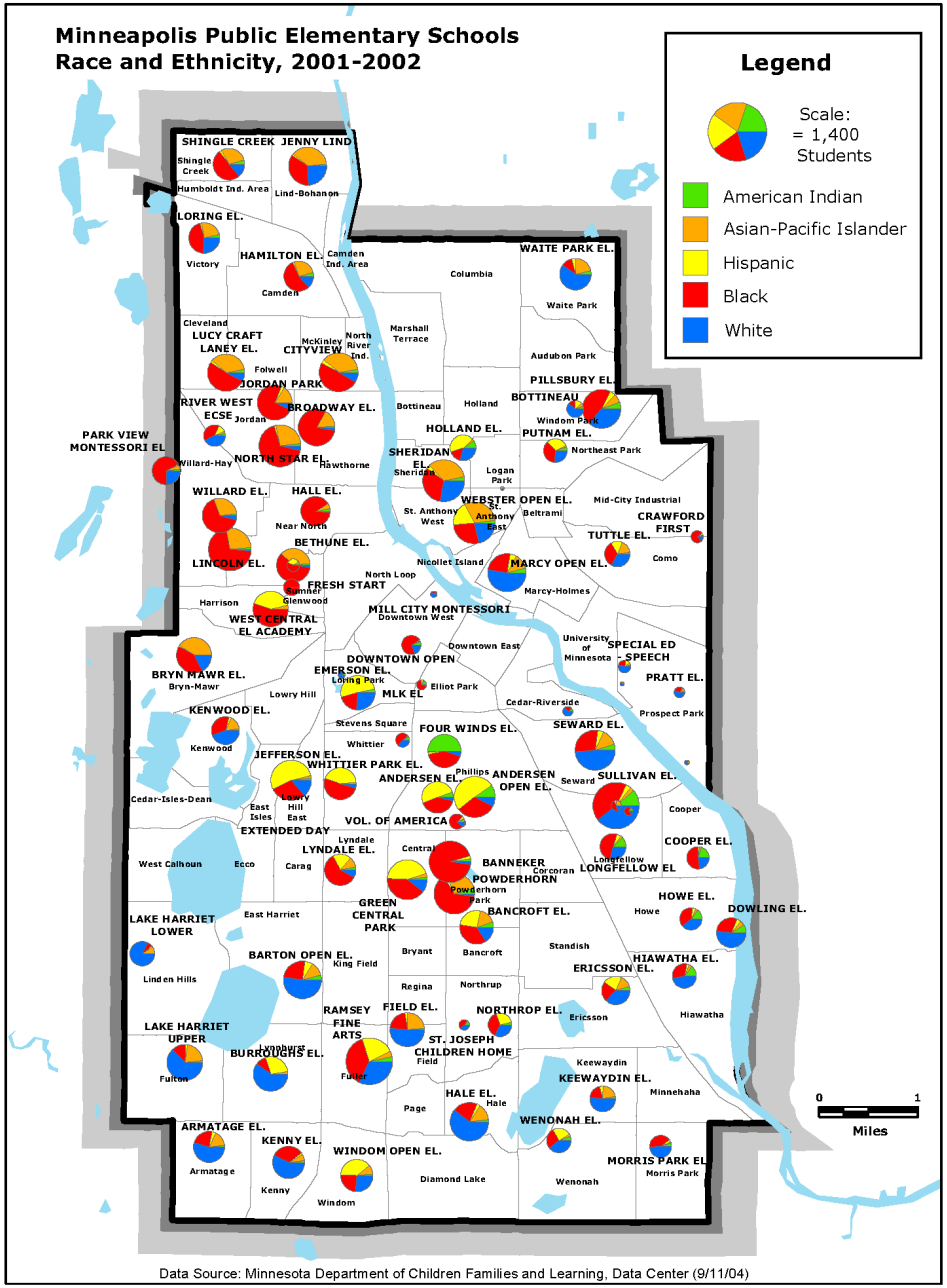
Minneapolis Public Elementary Schools
Race and Ethnicity, 2001-2002
Legend
Scale:
= 1,400
Students
American Indian
Asian-Pacific Islander
Hispanic
Black
White
SHINGLE CREEK
JENNY LIND
Shingle Creek
Humboldt Ind. Area
Lind-Bohanon
LORING EL.
Victory
HAMILTON EL.
Camden Ind. Area
Camden
WAITE PARK EL.
Columbia
Waite Park
Cleveland
LUCY CRAFT LANEY EL.
McKinley
CITYVIEW
North River Ind.
Marshall Terrace
Audubon Park
Folwell
JORDAN PARK
PILLSBURY EL.
BOTTINEAU
RIVER WEST
ECSE
Jordan
BROADWAY EL.
Bottineau
Holland
Windom Park
PARK VIEW MONTESSORI EL
HOLLAND EL.
PUTNAM EL.
Northeast Park
NORTH STAR EL.
Willard-Hay
Hawthorne
SHERIDAN EL.
Sheridan
Logan Park
WILLARD EL.
HALL EL.
WEBSTER OPEN EL.
Mid-City Industrial
St. Anthony West
St. Anthony East
Beltrami
CRAWFORD FIRST
Near North
TUTTLE EL.
BETHUNE EL.
LINCOLN EL.
Nicollet Island
MARCY OPEN EL.
Como
North Loop
FRESH START
Summer
Glenwood
Marcy-Holmes
Harrison
MILL CITY MONTESSORI
Downtown West
WEST CENTRAL EL ACADEMY
Downtown East
University of Minnesota
SPECIAL ED - SPEECH
BRYN MAWR EL.
Bryn-Mawr
DOWNTOWN OPEN
EMERSON EL.
Loring Park
Elliot Park
PRATT EL.
Lowry Hill
MLK EL
Cedar-Riverside
KENWOOD EL.
Prospect Park
Stevens Square
FOUR WINDS EL.
SEWARD EL.
Kenwood
Whittier
JEFFERSON EL.
WHITTIER PARK EL.
Phillips
ANDERSEN EL
ANDERSEN OPEN EL.
Seward
SULLIVAN EL.
Cedar-Isles-Dean
Lowry Hill East
East Isles
Cooper
VOL. OF AMERICA
EXTENDED DAY
Lyndale
LYNDALE EL.
Central
COOPER EL.
West Calhoun
Ecco
Carag
BANNEKER
Corcoran
Longfellow
LONGFELLOW EL
POWDERHORN
Powderhorn Park
HOWE EL.
Howe
DOWLING EL.
LAKE HARRIET LOWER
East Harriet
GREEN CENTRAL PARK
BANCROFT EL.
Standish
Bryant
Bancroft
HIAWATHA EL.
BARTON OPEN EL.
King Field
ERICSSON EL.
Linden Hills
Regina
Northrup
RAMSEY FINE ARTS
FIELD EL.
NORTHROP EL.
Ericsson
Hiawatha
LAKE HARRIET UPPER
ST. JOSEPH CHILDREN HOME
Field
BURROUGHS EL.
Lyndhurst
Fulton
Fuller
Keewaydin
KEEWAYDIN EL.
Minnehaha
HALE EL.
Hale
Page
WENONAH EL.
ARMATAGE EL.
KENNY EL.
WINDOM OPEN EL.
MORRIS PARK EL.
Armatage
Kenny
Windom
Diamond Lake
Wenonah
Morris Park
0
1
Miles
Data Source: Minnesota Department of Children Families and Learning, Data Center (9/11/04)

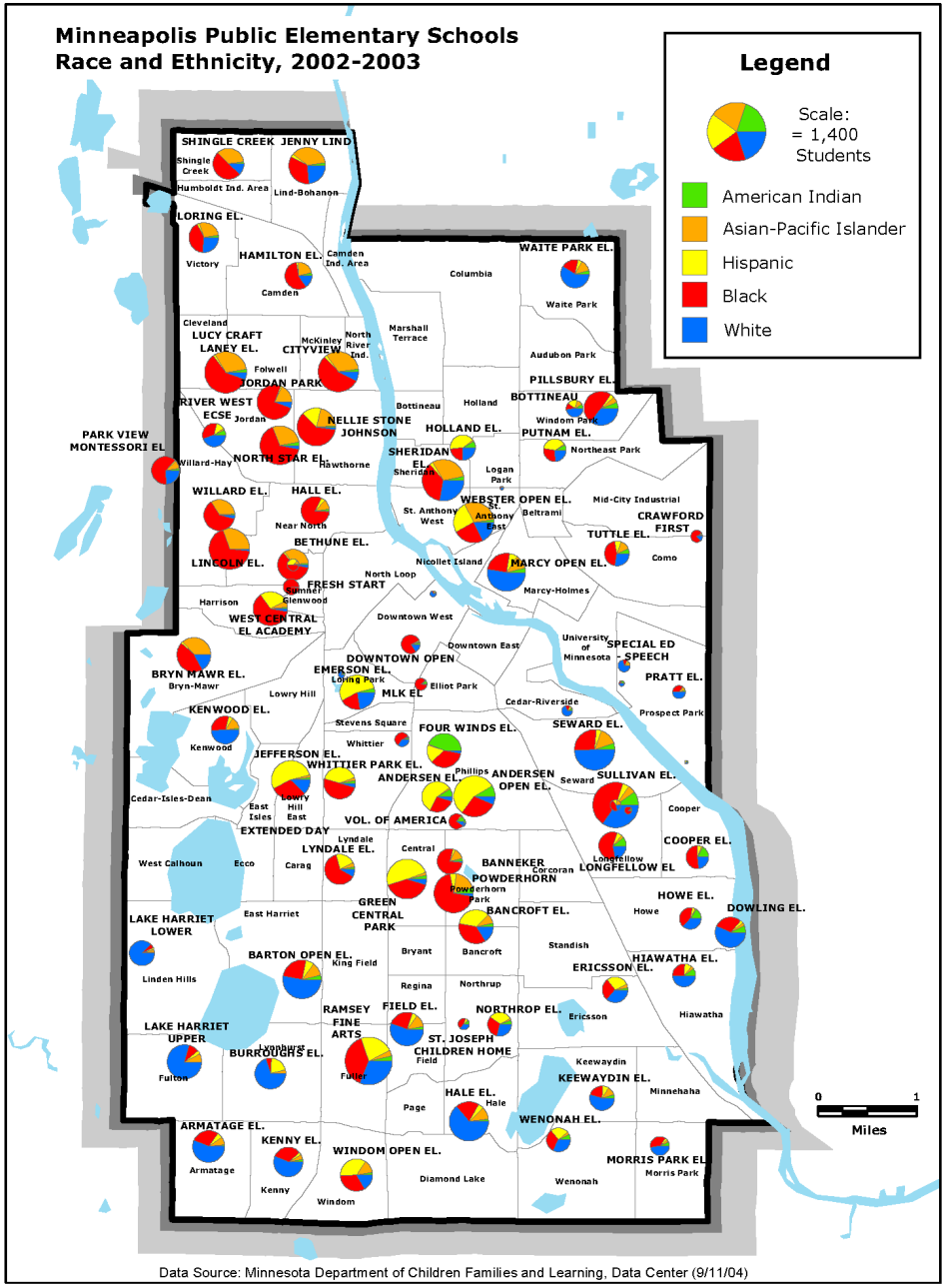
Minneapolis Public Elementary Schools
Race and Ethnicity, 2002-2003
Legend
Scale:
= 1,400
Students
American Indian
Asian-Pacific Islander
Hispanic
Black
White
SHINGLE CREEK
JENNY LIND
LORING EL.
HAMILTON EL.
WAITE PARK EL.
LUCY CRAFT LANEY EL.
CITYVIEW
JORDAN PARK
RIVER WEST
ECSE
NELLIE STONE JOHNSON
PILLSBURY EL.
BOTTINEAU
HOLLAND EL.
PUTNAM EL.
PARK VIEW MONTESSORI EL
NORTH STAR EL.
SHERIDAN EL.
WILLARD EL.
HALL EL.
WEBSTER OPEN EL.
CRAWFORD FIRST
TUTTLE EL.
BETHUNE EL.
LINCOLN EL.
MARCY OPEN EL.
FRESH START
WEST CENTRAL EL ACADEMY
DOWNTOWN OPEN
SPECIAL ED SPEECH
BRYN MAWR EL.
EMERSON EL.
PRATT EL.
MLK EL
KENWOOD EL.
FOUR WINDS EL.
SEWARD EL.
JEFFERSON EL.
WHITTIER PARK EL.
ANDERSEN EL
ANDERSEN OPEN EL.
SULLIVAN EL.
VOL. OF AMERICA
EXTENDED DAY
COOPER EL.
LYNDALE EL.
BANNEKER
LONGFELLOW EL
POWDERHORN
HOWE EL.
DOWLING EL.
GREEN CENTRAL PARK
BANCROFT EL.
LAKE HARRIET LOWER
BARTON OPEN EL.
HIAWATHA EL.
ERICSSON EL.
RAMSEY FINE ARTS
FIELD EL.
NORTHROP EL.
LAKE HARRIET UPPER
ST. JOSEPH CHILDREN HOME
BURROUGHS EL.
KEEWAYDIN EL.
HALE EL.
WENONAH EL.
ARMATAGE EL.
KENNY EL.
WINDOM OPEN EL.
MORRIS PARK EL
0
1
Miles
Data Source: Minnesota Department of Children Families and Learning, Data Center (9/11/04)

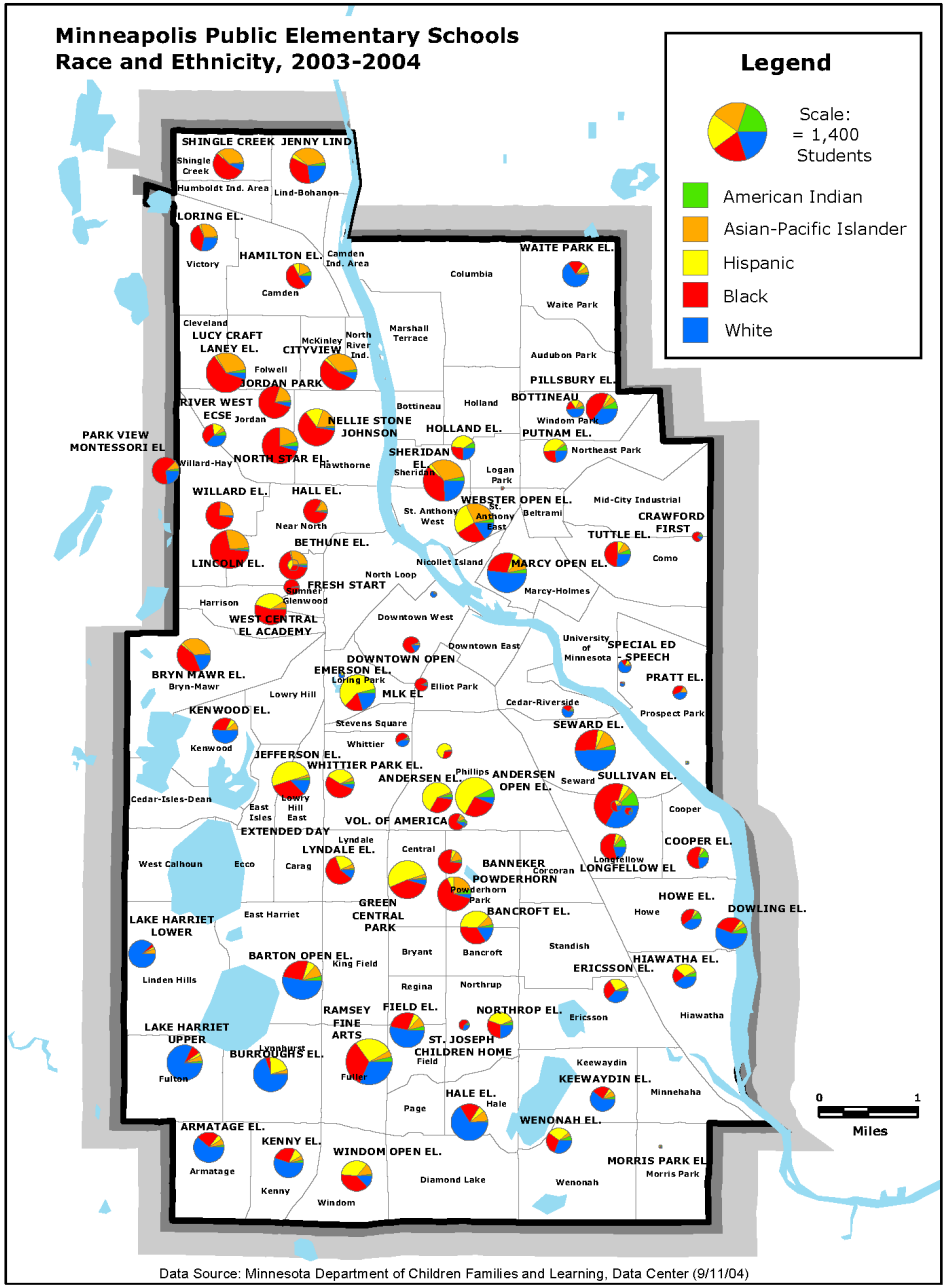

Data Source: Minnesota Department of Children Families and Learning, Data Center (9/11/04)

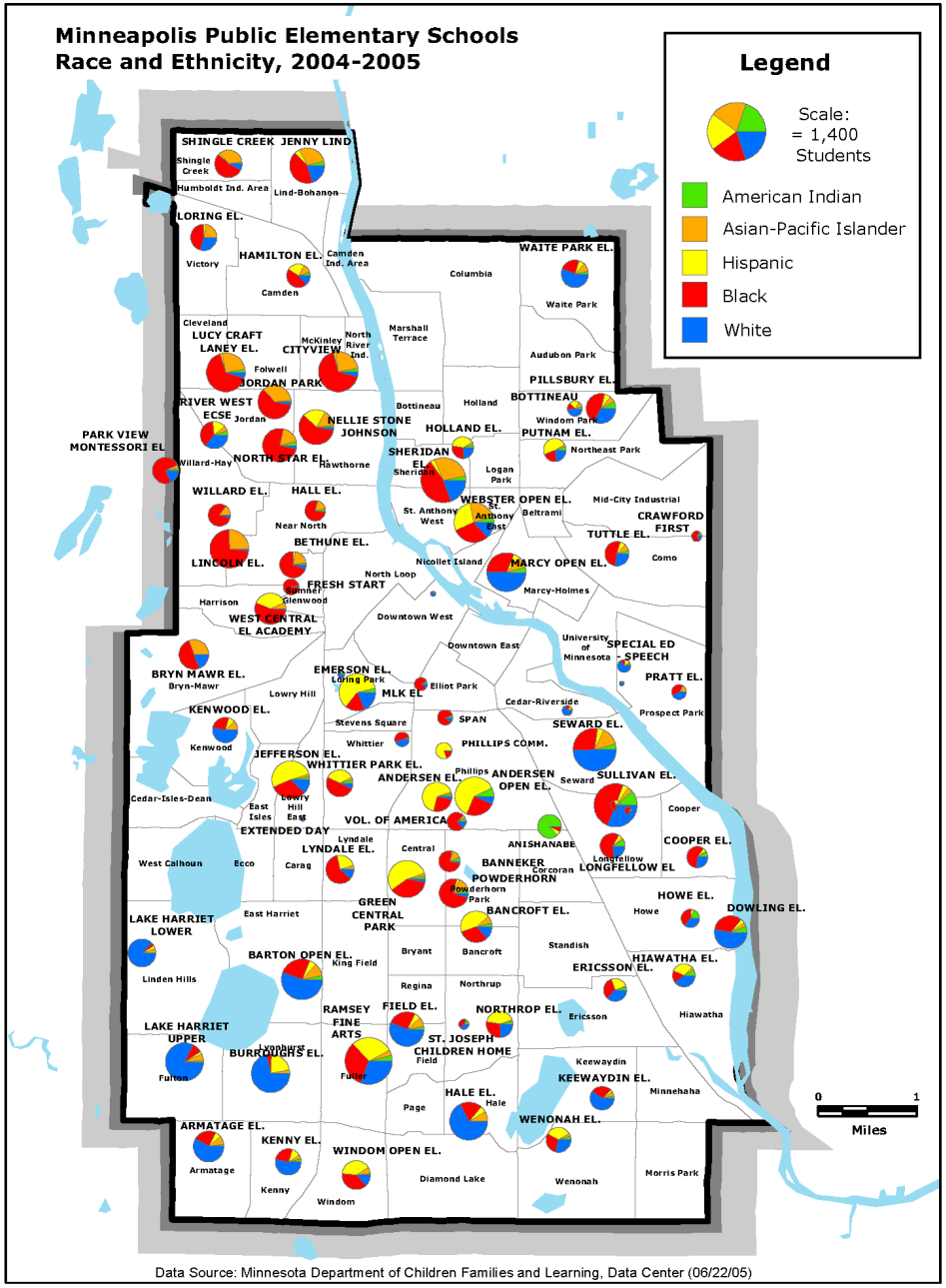

Data Source: Minnesota Department of Children Families and Learning, Data Center (06/22/05)

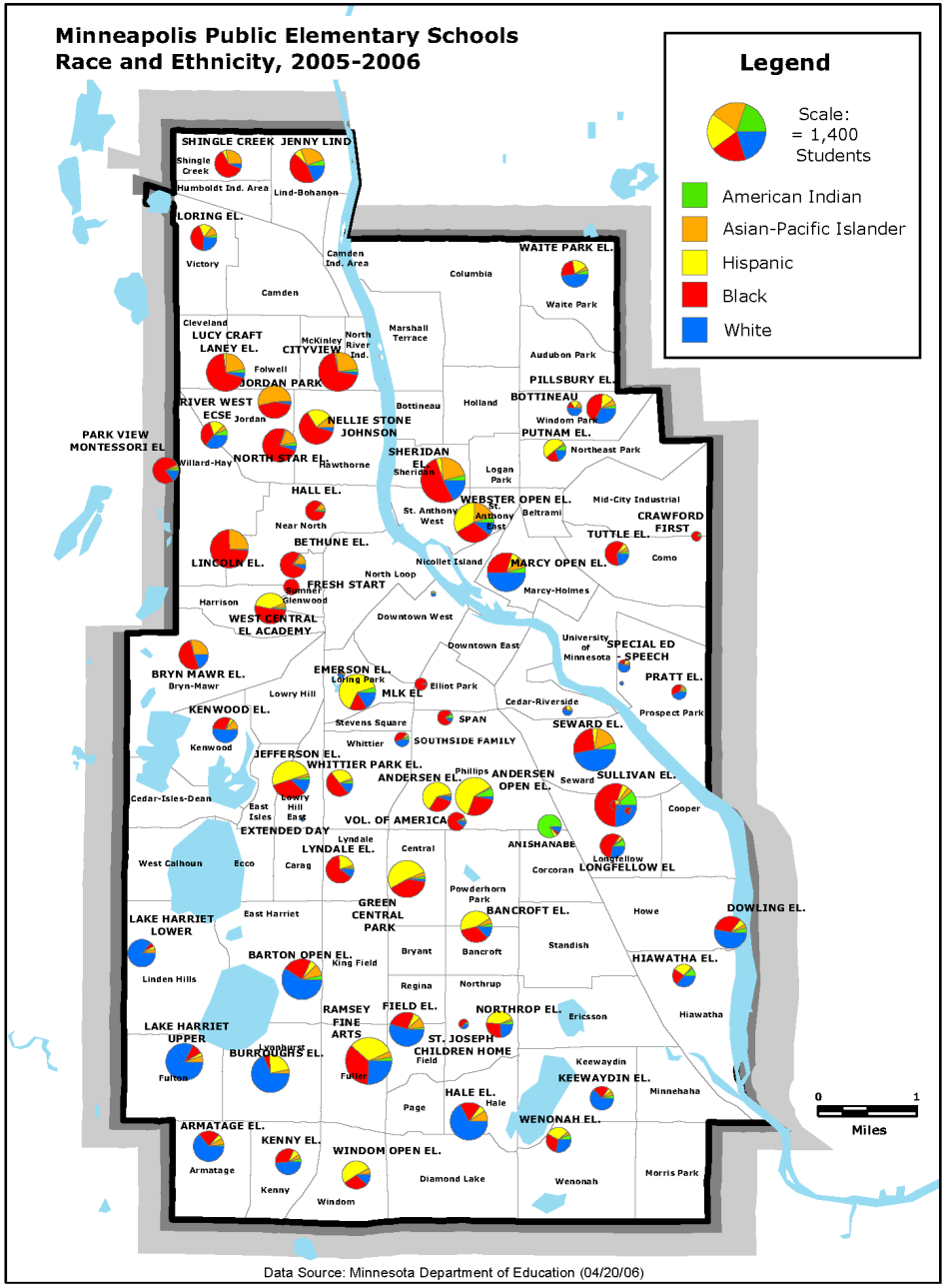

Data Source: Minnesota Department of Education (04/20/06)

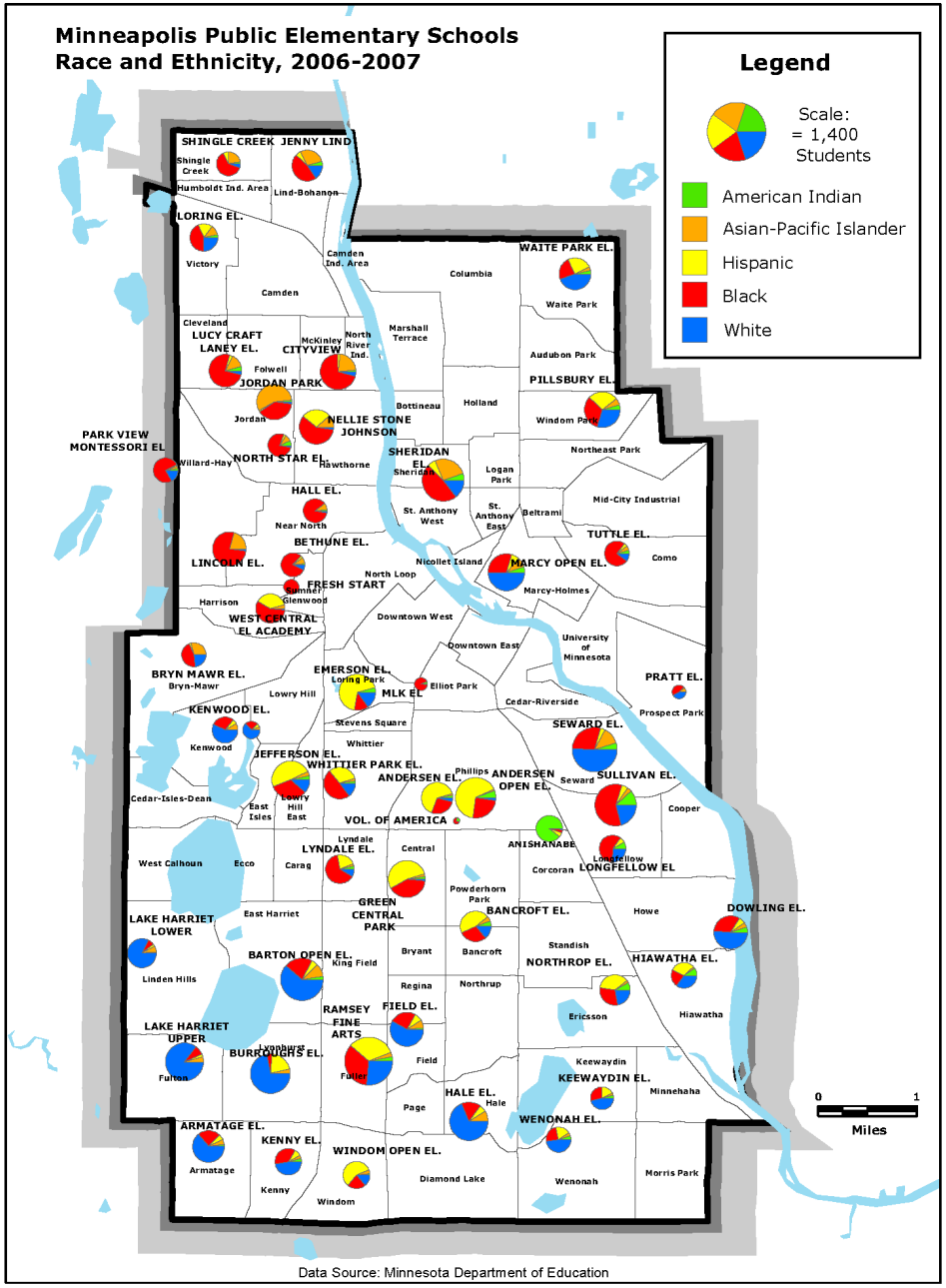
Minneapolis Public Elementary Schools
Race and Ethnicity, 2006-2007
Legend
Scale:
= 1,400
Students
American Indian
Asian-Pacific Islander
Hispanic
Black
White
SHINGLE CREEK
JENNY LIND
Shingle Creek
Humboldt Ind. Area
Lind-Bohanon
LORING EL.
Victory
Camden Ind. Area
Camden
Columbia
WAITE PARK EL.
Waite Park
Cleveland
LUCY CRAFT LANEY EL.
McKinley
CITYVIEW
North River Ind.
Marshall Terrace
Folwell
JORDAN PARK
Audubon Park
PILLSBURY EL.
Bottineau
Holland
Jordan
NELLIE STONE JOHNSON
Windom Park
PARK VIEW MONTESSORI EL
Willard-Hay
NORTH STAR EL.
Hawthorne
SHERIDAN EL.
Sheridan
Logan Park
Northeast Park
HALL EL.
Near North
St. Anthony West
St. Anthony East
Beltrami
Mid-City Industrial
BETHUNE EL.
TUTTLE EL.
LINCOLN EL.
Nicollet Island
MARCY OPEN EL.
Como
FRESH START
Summer
Glenwood
North Loop
Marcy-Holmes
Harrison
WEST CENTRAL EL ACADEMY
Downtown West
Downtown East
University of Minnesota
BRYN MAWR EL.
Bryn-Mawr
EMERSON EL.
Loring Park
Elliot Park
PRATT EL.
Lowry Hill
MLK EL
Cedar-Riverside
Prospect Park
KENWOOD EL.
Stevens Square
SEWARD EL.
Kenwood
Whittier
JEFFERSON EL.
WHITTIER PARK EL.
Phillips
ANDERSEN OPEN EL.
SULLIVAN EL.
Seward
ANDERSEN EL.
Cedar-Isles-Dean
Lowry Hill East
East Isles
VOL. OF AMERICA
Cooper
Lyndale
ANISHANABE
LYNDALE EL.
Central
West Calhoun
Ecco
Carag
Corcoran
LONGFELLOW EL
Longfellow
Powderhorn Park
GREEN CENTRAL PARK
BANCROFT EL.
Howe
DOWLING EL.
LAKE HARRIET LOWER
East Harriet
Standish
Bryant
Bancroft
NORTHROP EL.
HIAWATHA EL.
BARTON OPEN EL.
King Field
Linden Hills
Regina
Northrup
Ericsson
Hiawatha
RAMSEY FINE ARTS
FIELD EL.
LAKE HARRIET UPPER
Lyndhurst
BURROUGHS EL.
Field
Fuller
Fulton
Keewaydin
KEEWAYDIN EL.
Minnehaha
HALE EL.
Hale
Page
WENONAH EL.
ARMATAGE EL.
KENNY EL.
WINDOM OPEN EL.
Armatage
Kenny
Windom
Diamond Lake
Wenonah
Morris Park
0
1
Miles
Data Source: Minnesota Department of Education

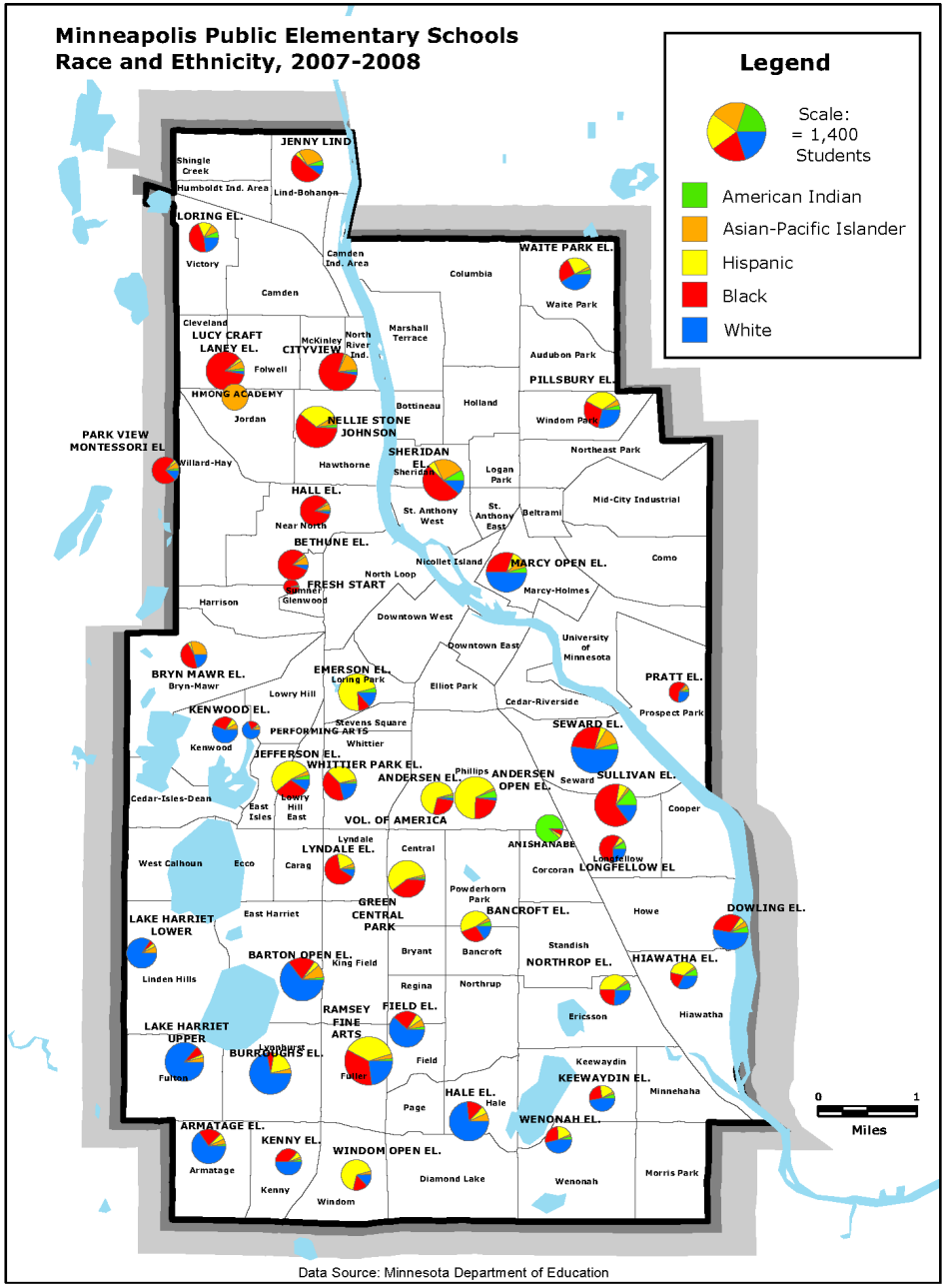
Minneapolis Public Elementary Schools
Race and Ethnicity, 2007-2008
Legend
Scale:
= 1,400
Students
American Indian
Asian-Pacific Islander
Hispanic
Black
White
JENNY LIND
Shingle Creek
Humboldt Ind. Area
Lind-Bohanon
LORING EL.
Victory
Camden Ind. Area
Camden
Columbia
WAITE PARK EL.
Waite Park
Cleveland
LUCY CRAFT LANEY EL.
Folwell
McKinley
CITYVIEW
North River Ind.
Marshall Terrace
Audubon Park
PILLSBURY EL.
HMONG ACADEMY
Jordan
Bottineau
Holland
Windom Park
PARK VIEW MONTESSORI EL
Willard-Hay
NELLIE STONE JOHNSON
Hawthorne
SHERIDAN EL.
Sheridan
Logan Park
Northeast Park
HALL EL.
Near North
St. Anthony West
St. Anthony East
Beltrami
Mid-City Industrial
BETHUNE EL.
Nicollet Island
MARCY OPEN EL.
Marcy-Holmes
Como
FRESH START
Summer
Glenwood
North Loop
Harrison
Downtown West
Downtown East
University of Minnesota
BRYN MAWR EL.
Bryn-Mawr
EMERSON EL.
Loring Park
Lowry Hill
Elliot Park
Cedar-Riverside
PRATT EL.
Prospect Park
KENWOOD EL.
Kenwood
PERFORMING ARTS
Stevens Square
Whittier
SEWARD EL.
JEFFERSON EL.
WHITTIER PARK EL.
ANDERSEN EL
Phillips
ANDERSEN OPEN EL.
Seward
SULLIVAN EL.
Cedar-Isles-Dean
Lowry Hill East
East Isles
VOL. OF AMERICA
Cooper
ANISHANABE
Lyndale
LYNDALE EL.
Central
West Calhoun
Ecco
Carag
Corcoran
LONGFELLOW EL
Longfellow
Powderhorn Park
GREEN CENTRAL PARK
BANCROFT EL.
Howe
DOWLING EL.
LAKE HARRIET LOWER
East Harriet
Bryant
Bancroft
Standish
NORTHROP EL.
HIAWATHA EL.
BARTON OPEN EL.
King Field
Linden Hills
Regina
Northrup
Ericsson
Hiawatha
RAMSEY FINE ARTS
FIELD EL.
LAKE HARRIET UPPER
Lyndhurst
BURROUGHS EL.
Fulton
Fuller
Field
Keewaydin
KEEWAYDIN EL.
Minnehaha
HALE EL.
Hale
Page
WENONAH EL.
ARMATAGE EL.
KENNY EL.
WINDOM OPEN EL.
Armatage
Kenny
Windom
Diamond Lake
Wenonah
Morris Park
0
1
Miles
Data Source: Minnesota Department of Education

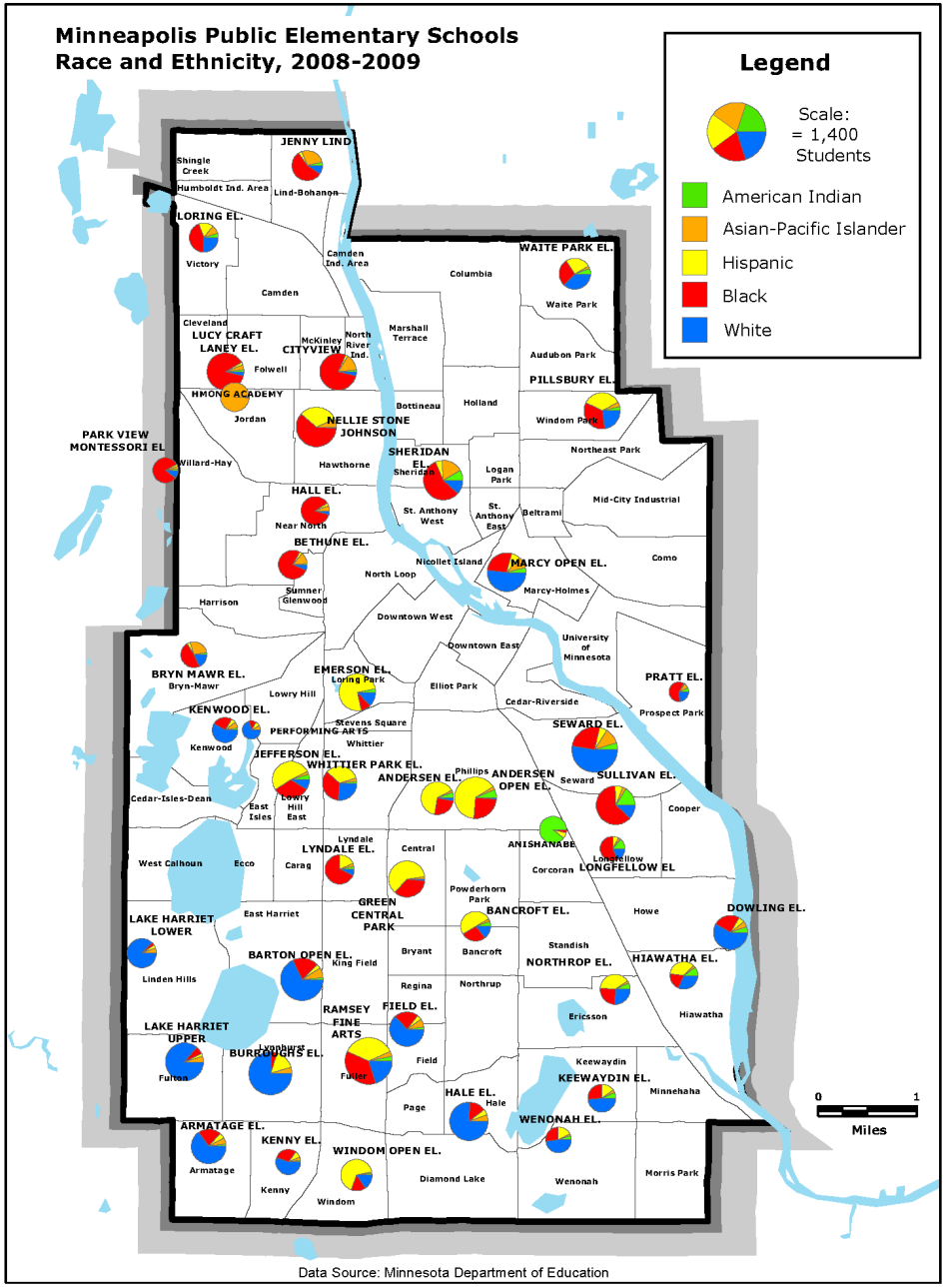
Minneapolis Public Elementary Schools
Race and Ethnicity, 2008-2009
Legend
Scale:
= 1,400
Students
American Indian
Asian-Pacific Islander
Hispanic
Black
White
JENNY LIND
Shingle Creek
Humboldt Ind. Area
Lind-Bohanon
LORING EL.
Victory
Camden Ind. Area
Camden
Columbia
WAITE PARK EL.
Waite Park
Cleveland
LUCY CRAFT LANEY EL.
McKinley
CITYVIEW
North River Ind.
Marshall Terrace
Folwell
Audubon Park
PILLSBURY EL.
HMONG ACADEMY
Jordan
Bottineau
Holland
Windom Park
PARK VIEW MONTESSORI EL
NELLIE STONE JOHNSON
Willard-Hay
Hawthorne
SHERIDAN EL.
Sheridan
Logan Park
Northeast Park
HALL EL.
Near North
St. Anthony West
St. Anthony East
Beltrami
Mid-City Industrial
BETHUNE EL.
Nicollet Island
MARCY OPEN EL.
Como
Sumner Glenwood
North Loop
Marcy-Holmes
Harrison
Downtown West
Downtown East
University of Minnesota
BRYN MAWR EL.
Bryn-Mawr
EMERSON EL.
Loring Park
Lowry Hill
Elliot Park
PRATT EL.
Cedar-Riverside
Prospect Park
KENWOOD EL.
Kenwood
PERFORMING ARTS
Stevens Square
Whittier
SEWARD EL.
JEFFERSON EL.
WHITTIER PARK EL.
ANDERSEN EL
Phillips
ANDERSEN OPEN EL.
Seward
SULLIVAN EL.
Cedar-Isles-Dean
Lowry Hill East
East Isles
Cooper
Lyndale
LYNDALE EL.
Central
ANISHANABE
West Calhoun
Ecco
Carag
Corcoran
LONGFELLOW EL
Powderhorn Park
GREEN CENTRAL PARK
BANCROFT EL.
Howe
DOWLING EL.
LAKE HARRIET LOWER
East Harriet
Bryant
Bancroft
Standish
NORTHROP EL.
HIAWATHA EL.
BARTON OPEN EL.
King Field
Linden Hills
Regina
Northrup
Ericsson
Hiawatha
RAMSEY FINE ARTS
FIELD EL.
LAKE HARRIET UPPER
Lyndhurst
BURROUGHS EL.
Field
Fuller
Fulton
Keewaydin
KEEWAYDIN EL.
Minnehaha
HALE EL.
Hale
Page
WENONAH EL.
ARMATAGE EL.
KENNY EL.
WINDOM OPEN EL.
Armatage
Kenny
Windom
Diamond Lake
Wenonah
Morris Park
0
1
Miles
Data Source: Minnesota Department of Education

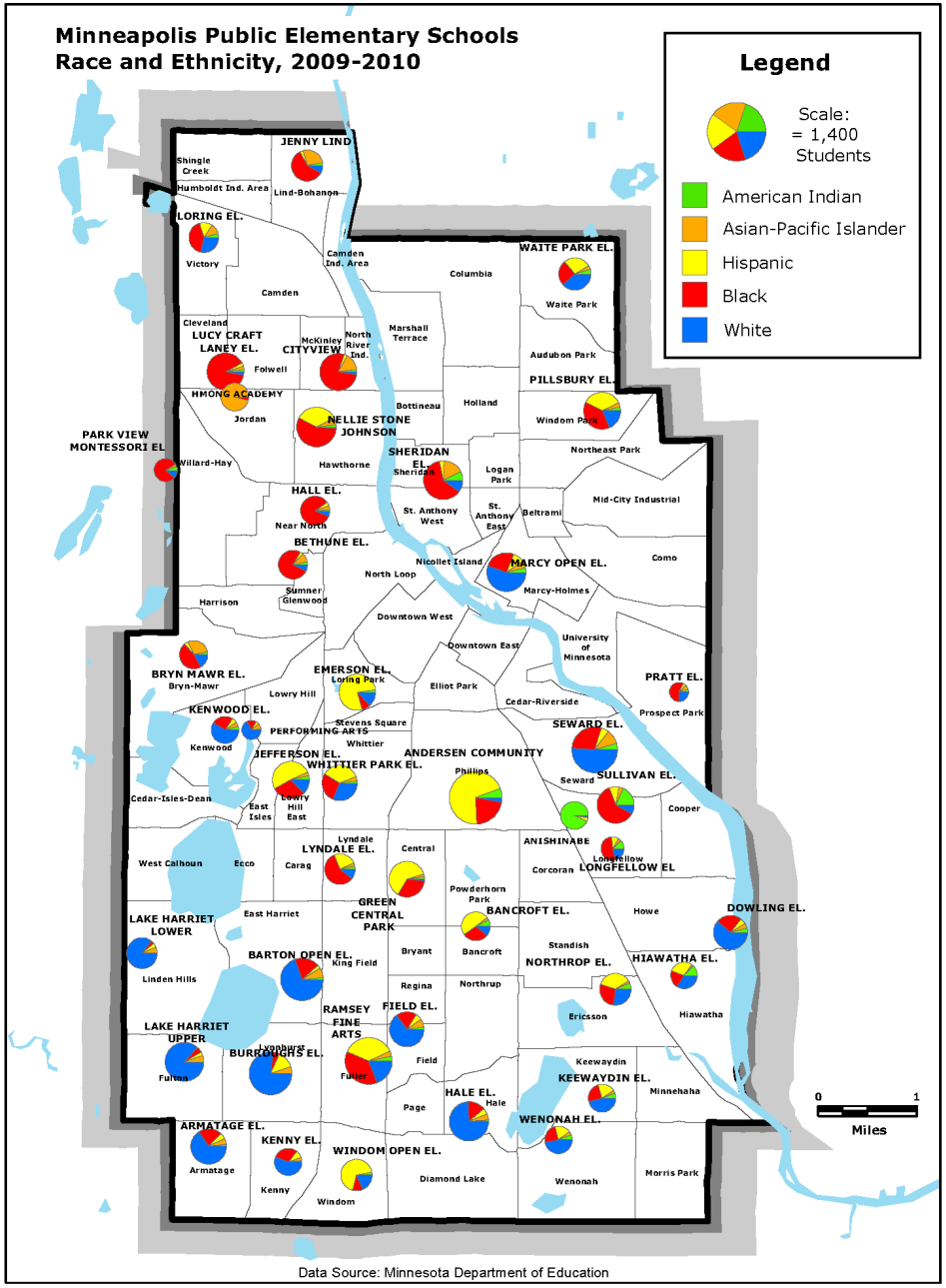

Data Source: Minnesota Department of Education

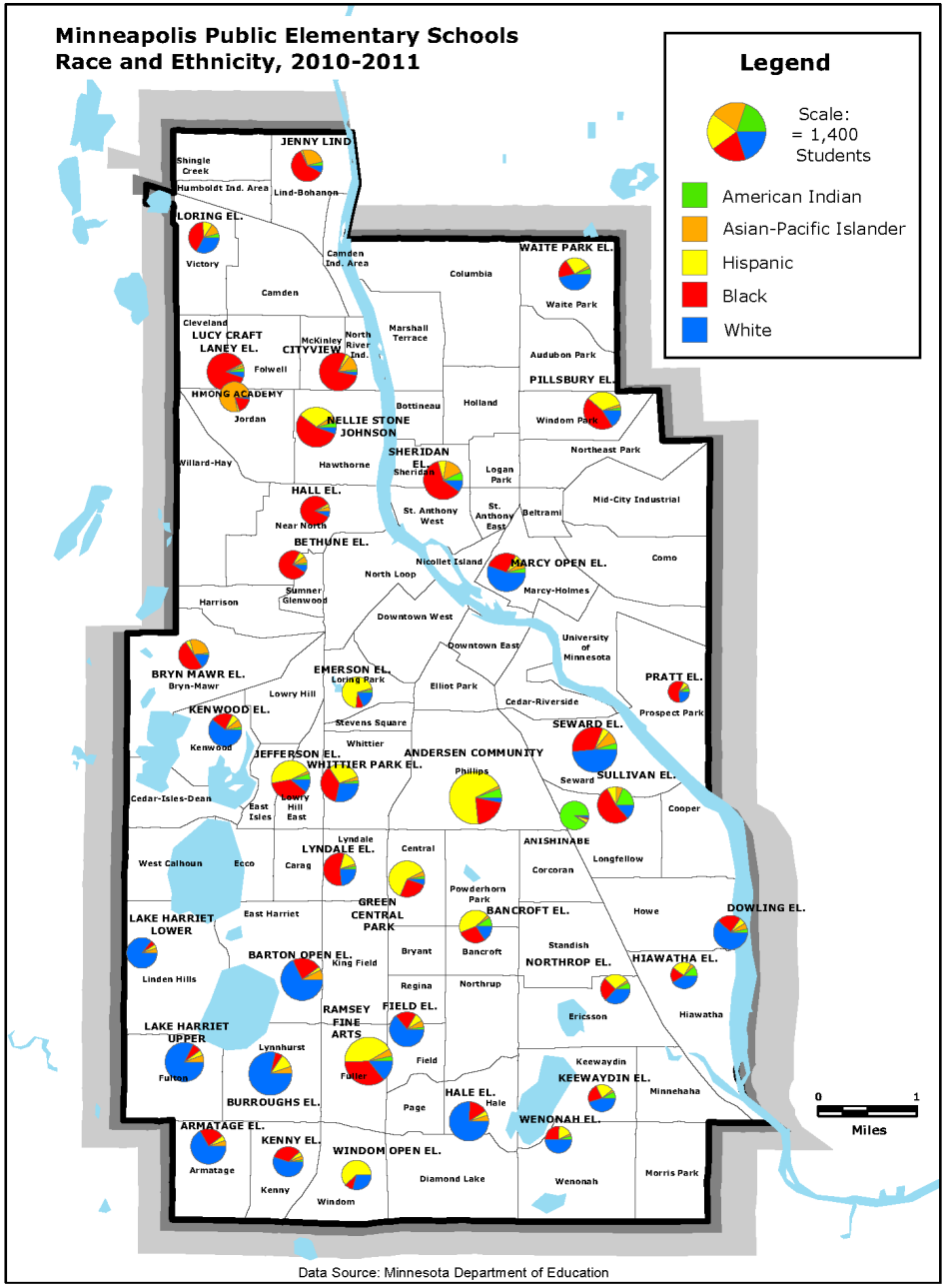
Minneapolis Public Elementary Schools
Race and Ethnicity, 2010-2011
Legend
Scale:
= 1,400
Students
American Indian
Asian-Pacific Islander
Hispanic
Black
White
JENNY LIND
Shingle Creek
Humboldt Ind. Area
Lind-Bohanon
LORING EL.
Victory
Camden Ind. Area
Columbia
WAITE PARK EL.
Waite Park
Camden
Cleveland
LUCY CRAFT LANEY EL.
Folwell
McKinley
CITYVIEW
North River Ind.
Marshall Terrace
Audubon Park
PILLSBURY EL.
HMONG ACADEMY
Jordan
Bottineau
Holland
Windom Park
NELLIE STONE JOHNSON
SHERIDAN EL.
Sheridan
Willard-Hay
Hawthorne
Logan Park
Northeast Park
HALL EL.
Near North
St. Anthony West
St. Anthony East
Beltrami
Mid-City Industrial
BETHUNE EL.
Sumner Glenwood
Nicollet Island
North Loop
MARCY OPEN EL.
Marcy-Holmes
Como
Harrison
Downtown West
Downtown East
University of Minnesota
BRYN MAWR EL.
Bryn-Mawr
EMERSON EL.
Loring Park
Lowry Hill
Elliot Park
Cedar-Riverside
PRATT EL.
Prospect Park
KENWOOD EL.
Kenwood
Stevens Square
SEWARD EL.
Whittier
JEFFERSON EL.
WHITTIER PARK EL.
ANDERSEN COMMUNITY
Phillips
Seward
SULLIVAN EL.
Cedar-Isles-Dean
Lowry Hill East
East Isles
Cooper
ANISHINABE
Lyndale
LYNDALE EL.
Central
Longfellow
West Calhoun
Ecco
Carag
Corcoran
Powderhorn Park
GREEN CENTRAL PARK
BANCROFT EL.
Howe
DOWLING EL.
LAKE HARRIET LOWER
East Harriet
Bryant
Bancroft
Standish
NORTHROP EL.
HIAWATHA EL.
Linden Hills
BARTON OPEN EL.
King Field
Regina
Northrup
Ericsson
Hiawatha
RAMSEY FINE ARTS
FIELD EL.
LAKE HARRIET UPPER
Lynnhurst
Fulton
Fuller
Field
Keewaydin
KEEWAYDIN EL.
Minnehaha
BURROUGHS EL.
HALE EL.
Page
Hale
WENONAH EL.
ARMATAGE EL.
KENNY EL.
WINDOM OPEN EL.
Armatage
Kenny
Windom
Diamond Lake
Wenonah
Morris Park
0
1
Miles
Data Source: Minnesota Department of Education

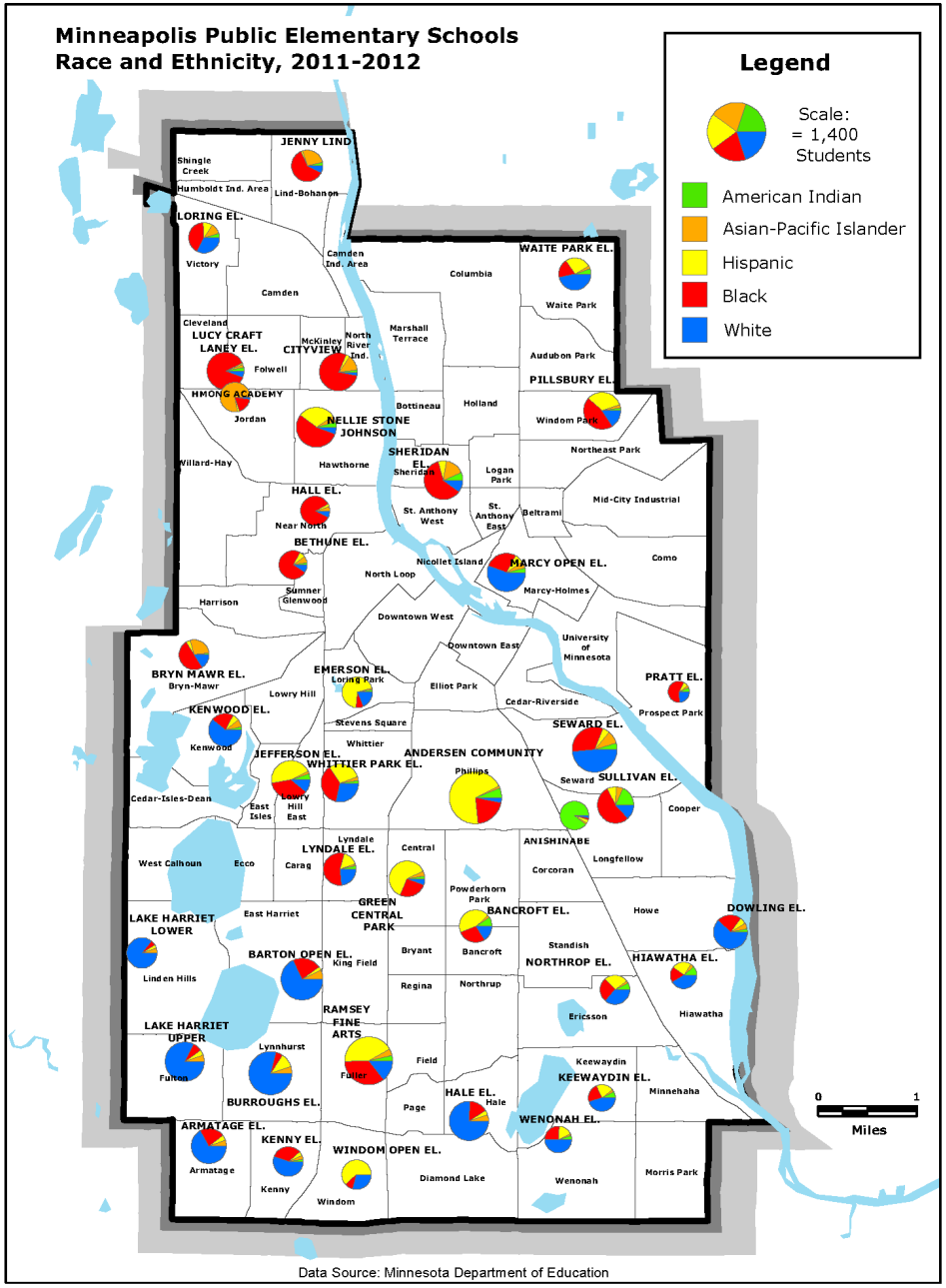

Data Source: Minnesota Department of Education

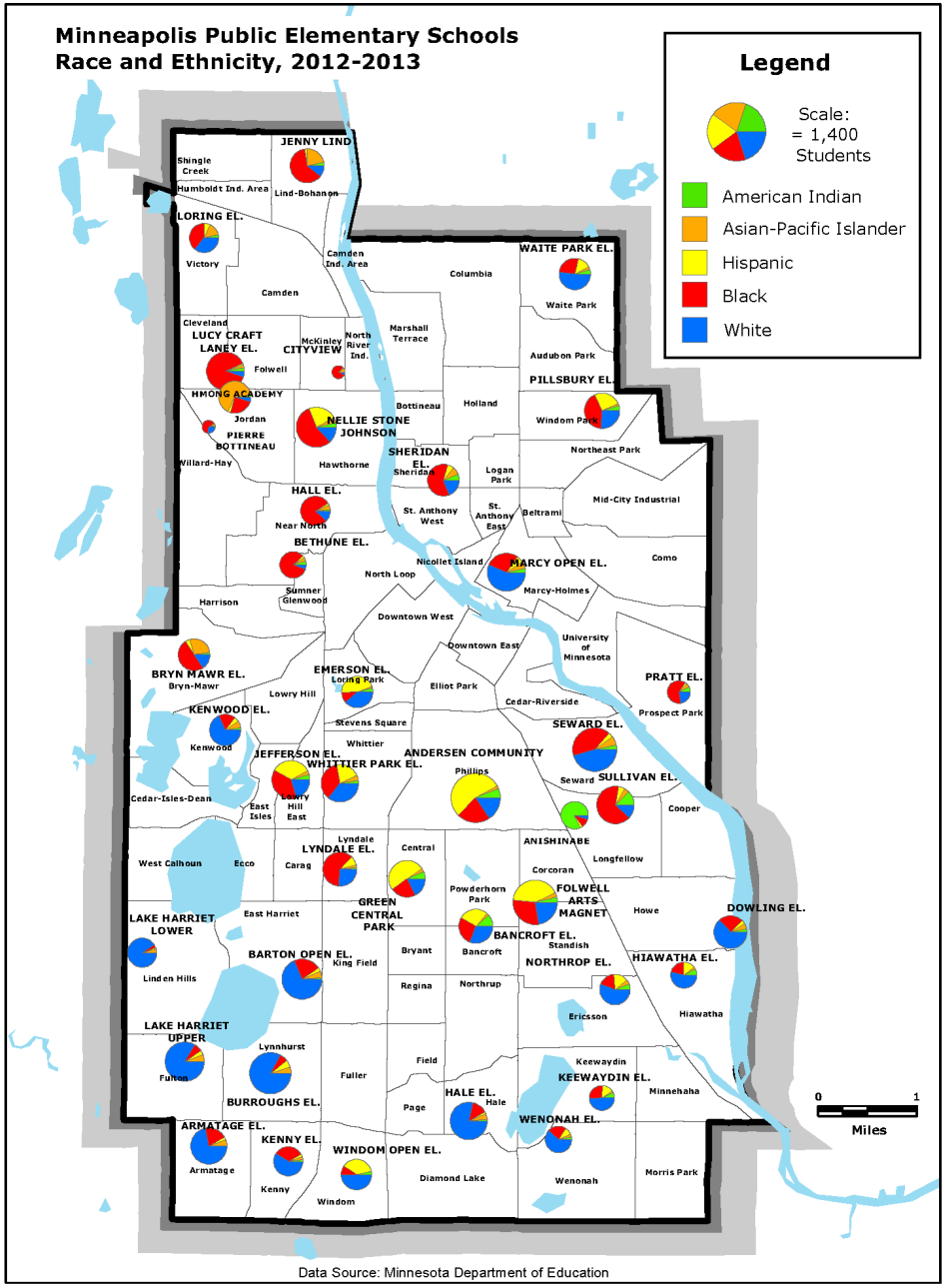

Data Source: Minnesota Department of Education

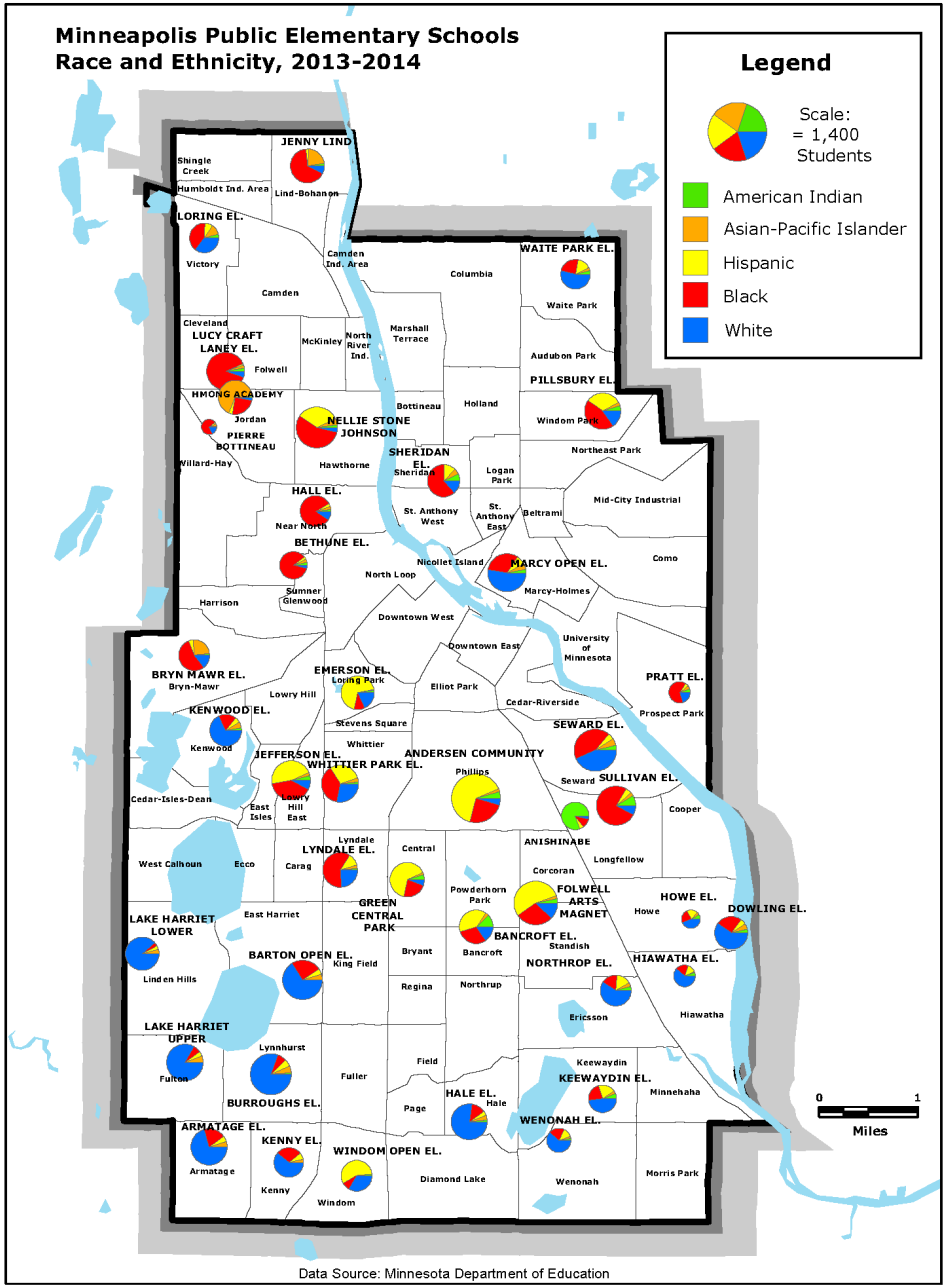

Data Source: Minnesota Department of Education

Minneapolis Schools Free Lunch Eligibility, 1997-2014

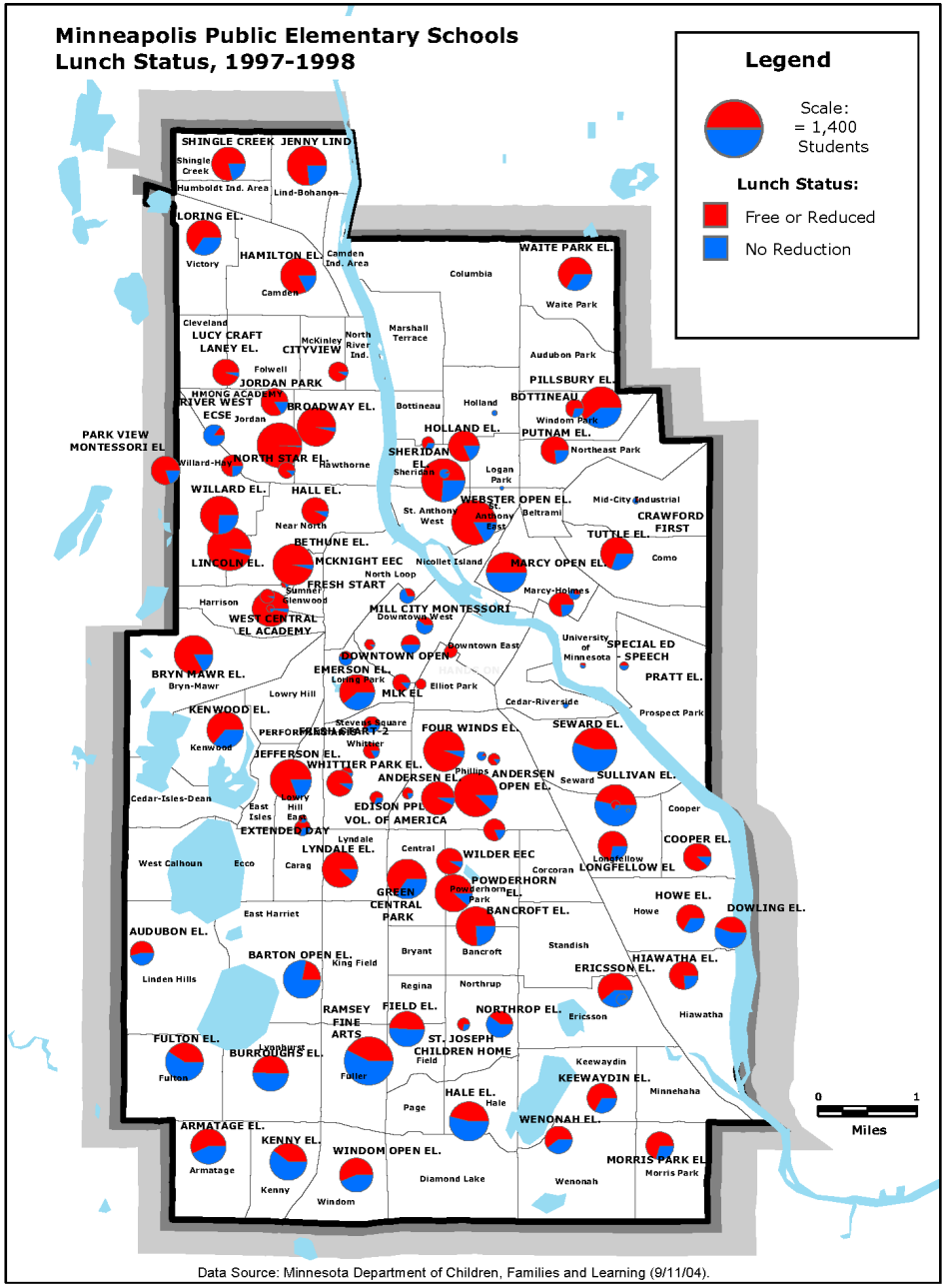

Data Source: Minnesota Department of Children, Families and Learning (9/11/04).

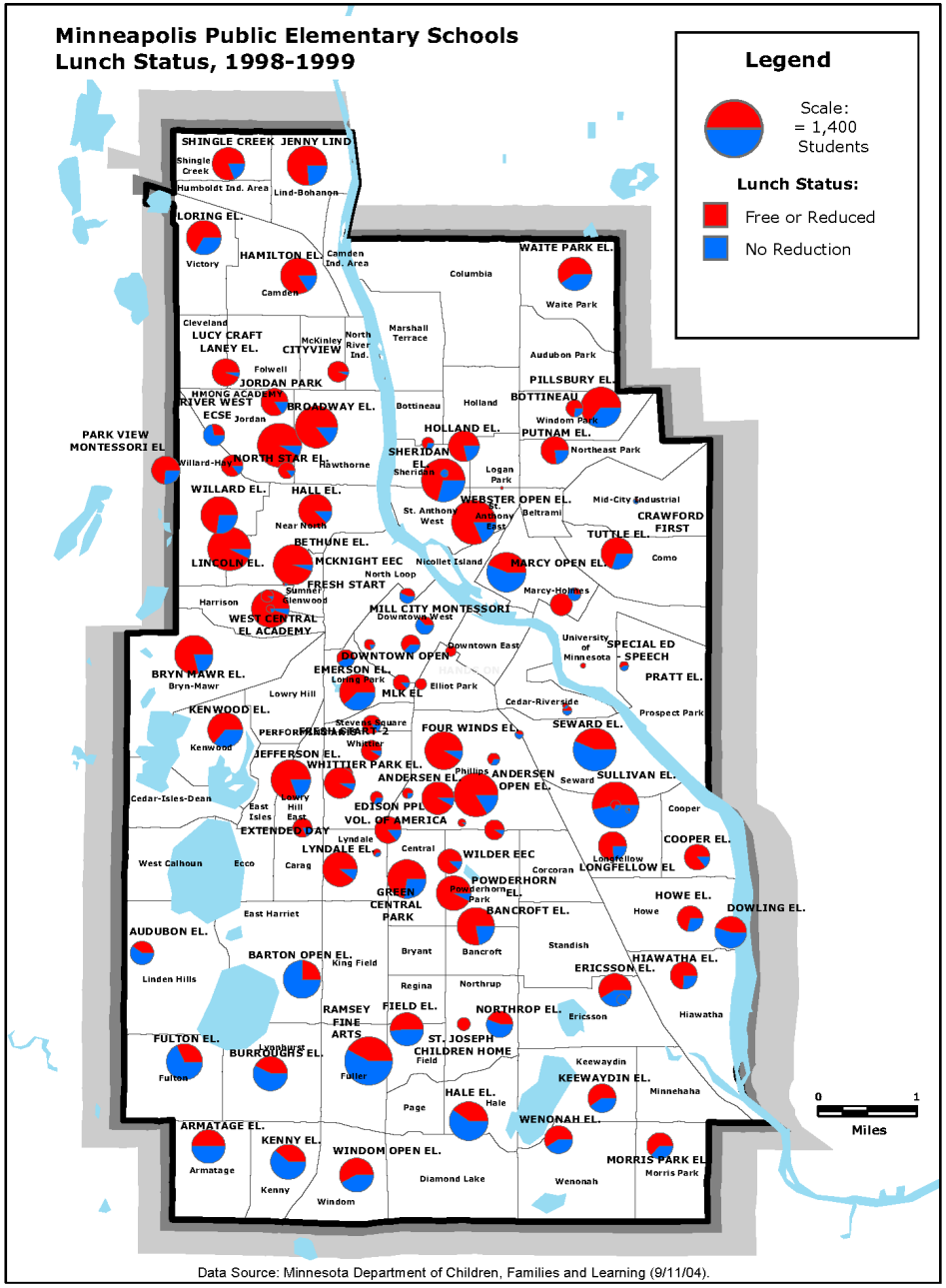

Data Source: Minnesota Department of Children, Families and Learning (9/11/04).

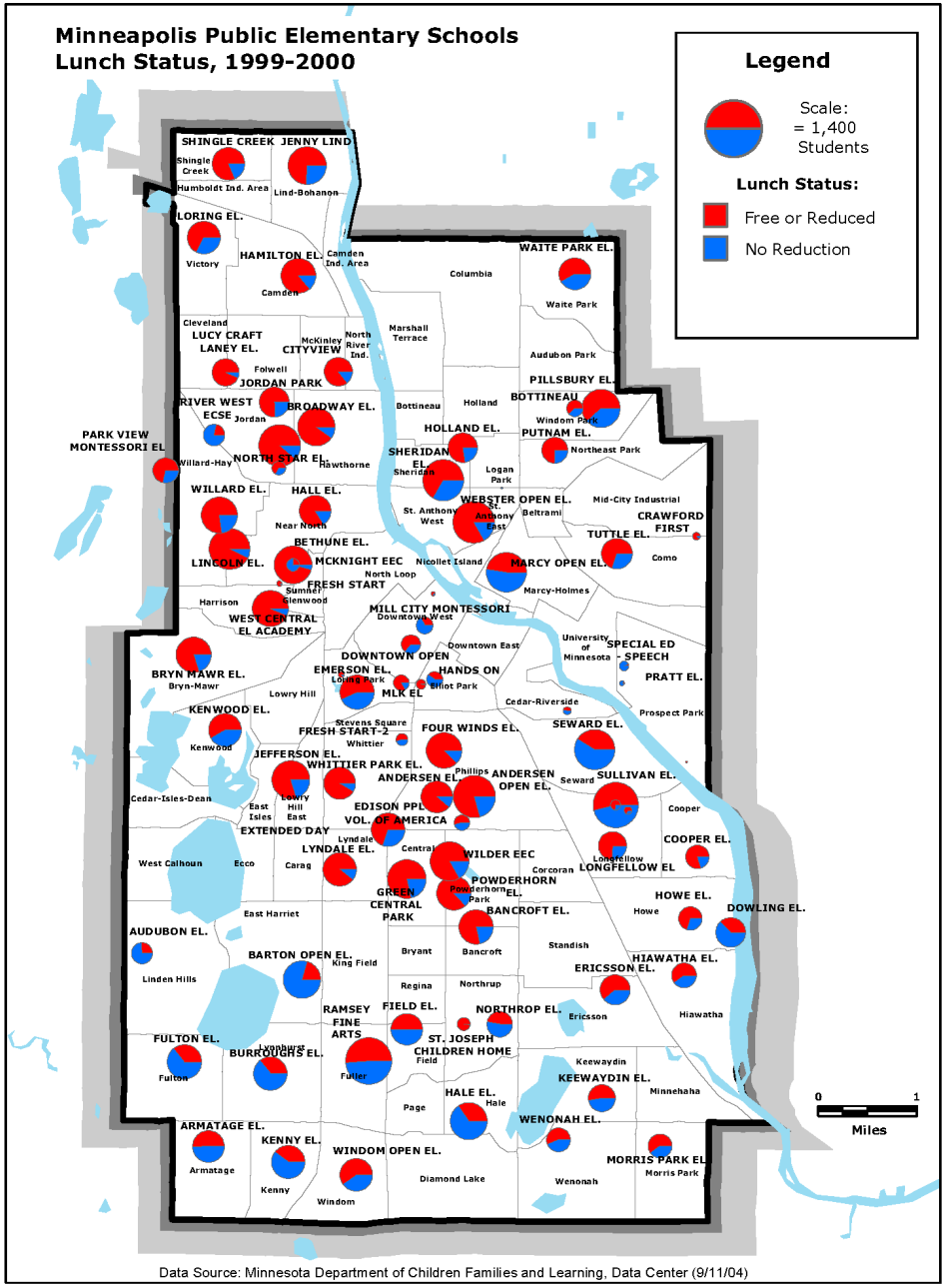

Data Source: Minnesota Department of Children Families and Learning, Data Center (9/11/04)

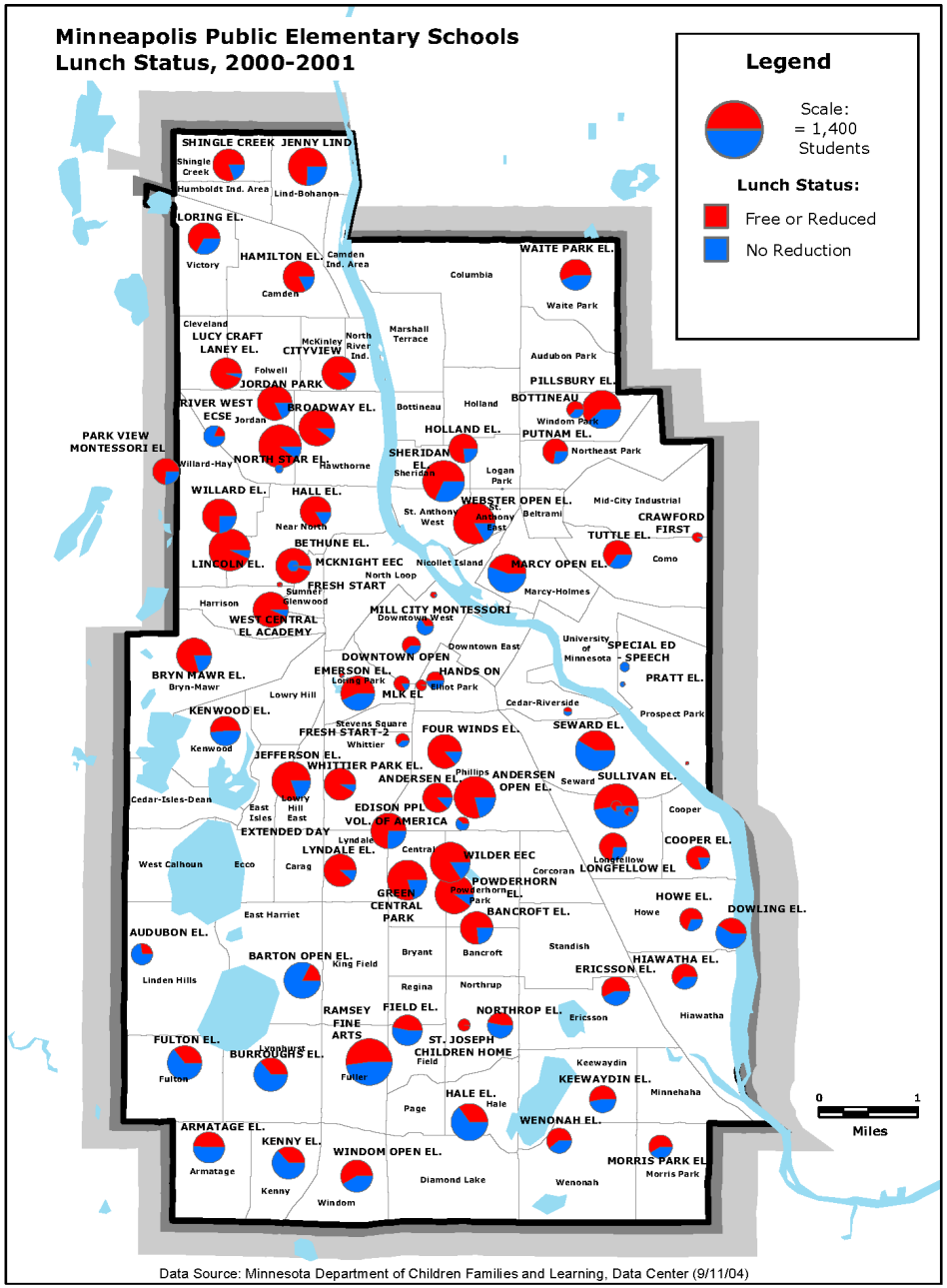
Minneapolis Public Elementary Schools
Lunch Status, 2000-2001
Legend
Scale:
= 1,400
Students
Lunch Status:
Free or Reduced
No Reduction
SHINGLE CREEK
JENNY LIND
LORING EL.
HAMILTON EL.
WAITE PARK EL.
LUCY CRAFT
LANEY EL.
CITYVIEW
PILLSBURY EL.
JORDAN PARK
BOTTINEAU
RIVER WEST
ECSE
BROADWAY EL.
HOLLAND EL.
PUTNAM EL.
PARK VIEW
MONTESSORI EL
NORTH STAR EL.
SHERIDAN
EL.
WILLARD EL.
HALL EL.
WEBSTER OPEN EL.
CRAWFORD
FIRST
BETHUNE EL.
TUTTLE EL.
LINCOLN EL.
MCKNIGHT EEC
MARCY OPEN EL.
FRESH START
MILL CITY MONTESSORI
WEST CENTRAL
EL ACADEMY
DOWNTOWN OPEN
SPECIAL ED
- SPEECH
BRYN MAWR EL.
EMERSON EL.
HANDS ON
PRATT EL.
MLK EL
KENWOOD EL.
FRESH START-2
FOUR WINDS EL.
SEWARD EL.
JEFFERSON EL.
WHITTIER PARK EL.
ANDERSEN EL
ANDERSEN
OPEN EL.
SULLIVAN EL.
EDISON PPL
VOL. OF AMERICA
EXTENDED DAY
COOPER EL.
LYNDALE EL.
WILDER EEC
LONGFELLOW EL
POWDERHORN
EL.
HOWE EL.
GREEN
CENTRAL
PARK
BANCROFT EL.
DOWLING EL.
AUDUBON EL.
BARTON OPEN EL.
HIAWATHA EL.
ERICSSON EL.
RAMSEY
FINE
ARTS
FIELD EL.
NORTHROP EL.
FULTON EL.
ST. JOSEPH
CHILDREN HOME
BURROUGHS EL.
KEEWAYDIN EL.
HALE EL.
WENONAH EL.
ARMATAGE EL.
KENNY EL.
WINDOM OPEN EL.
MORRIS PARK EL
0
1
Miles
Data Source: Minnesota Department of Children Families and Learning, Data Center (9/11/04)

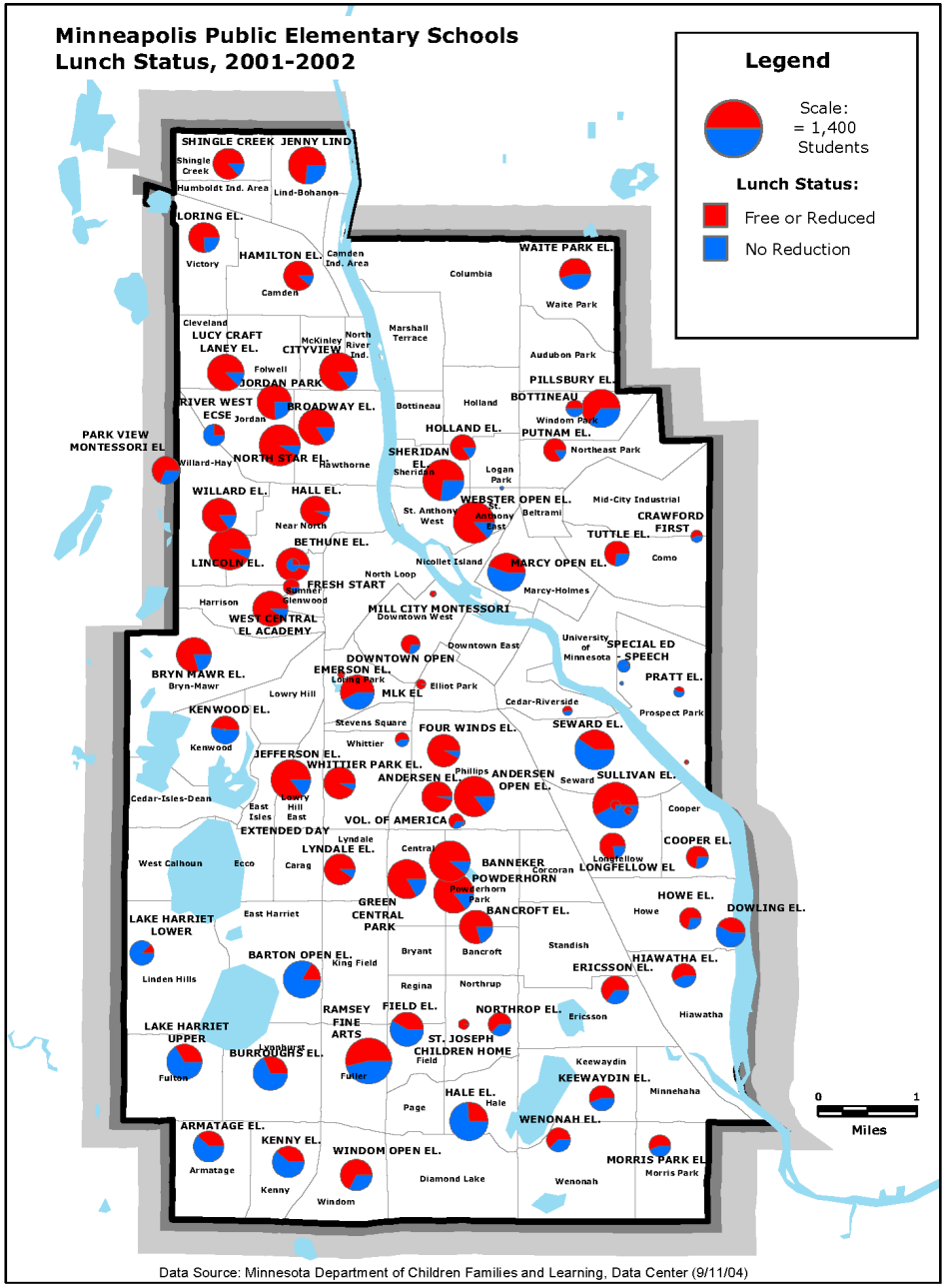

Data Source: Minnesota Department of Children Families and Learning, Data Center (9/11/04)

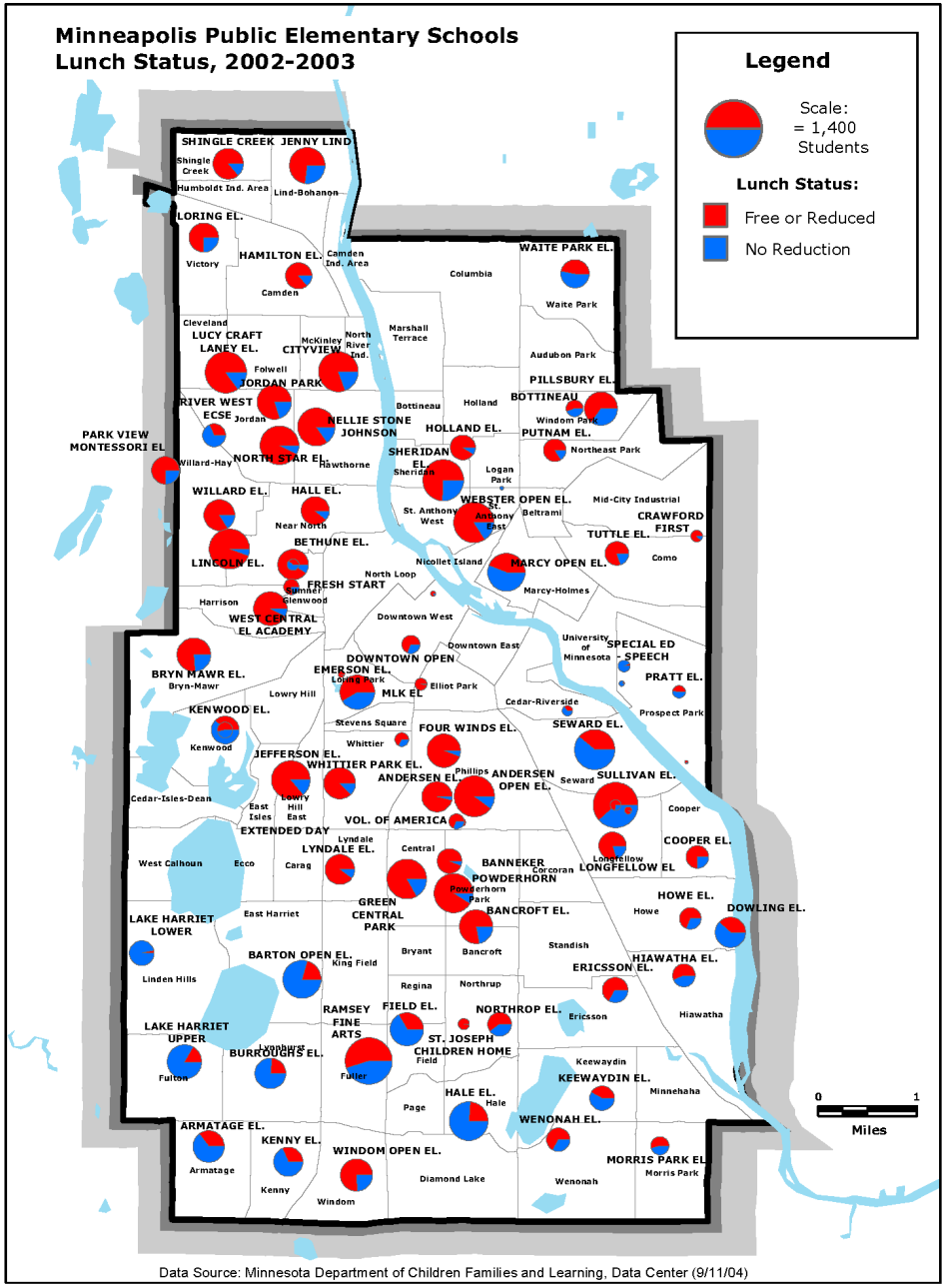
Minneapolis Public Elementary Schools
Lunch Status, 2002-2003
Legend
Scale:
= 1,400
Students
Lunch Status:
Free or Reduced
No Reduction
SHINGLE CREEK
JENNY LIND
Shingle Creek
Humboldt Ind. Area
Lind-Bohanon
LORING EL.
Victory
HAMILTON EL.
Camden Ind. Area
Camden
WAITE PARK EL.
Columbia
Waite Park
Cleveland
LUCY CRAFT
LANEY EL.
McKinley
CITYVIEW
North River Ind.
Marshall Terrace
Audubon Park
Folwell
JORDAN PARK
PILLSBURY EL.
RIVER WEST
ECSE
Jordan
Bottineau
Holland
BOTTINEAU
Windom Park
PARK VIEW
MONTESSORI EL
NELLIE STONE
JOHNSON
HOLLAND EL.
PUTNAM EL.
Northeast Park
Willard-Hay
NORTH STAR EL.
Hawthorne
SHERIDAN
EL.
Sheridan
Logan Park
WILLARD EL.
HALL EL.
WEBSTER OPEN EL.
St. Anthony West
St. Anthony East
Beltrami
Mid-City Industrial
CRAWFORD
FIRST
Near North
TUTTLE EL.
BETHUNE EL.
LINCOLN EL.
Nicollet Island
MARCY OPEN EL.
Como
North Loop
FRESH START
Summer
Glenwood
Marcy-Holmes
Harrison
WEST CENTRAL
EL ACADEMY
Downtown West
Downtown East
University of Minnesota
SPECIAL ED
SPEECH
DOWNTOWN OPEN
BRYN MAWR EL.
Bryn-Mawr
EMERSON EL.
Lowry Park
PRATT EL.
Lowry Hill
MLK EL
Elliot Park
Cedar-Riverside
KENWOOD EL.
Prospect Park
Stevens Square
FOUR WINDS EL.
SEWARD EL.
Kenwood
Whittier
JEFFERSON EL.
WHITTIER PARK EL.
ANDERSEN EL
Phillips
ANDERSEN
OPEN EL.
SULLIVAN EL.
Seward
Cedar-Isles-Dean
Lowry Hill East
East Isles
VOL. OF AMERICA
Cooper
EXTENDED DAY
Lyndale
LYNDALE EL.
Central
COOPER EL.
West Calhoun
Ecco
Carag
BANNEKER
Corcoran
LONGFELLOW EL
Longfellow
POWDERHORN
Powderhorn Park
HOWE EL.
DOWLING EL.
LAKE HARRIET
LOWER
East Harriet
GREEN
CENTRAL
PARK
BANCROFT EL.
Howe
Standish
Bryant
Bancroft
BARTON OPEN EL.
King Field
HIAWATHA EL.
ERICSSON EL.
Linden Hills
Regina
Northrup
RAMSEY
FINE
ARTS
FIELD EL.
NORTHROP EL.
Ericsson
Hiawatha
LAKE HARRIET
UPPER
ST. JOSEPH
CHILDREN HOME
Field
BURROUGHS EL.
Lyndhurst
Fuller
Keewaydin
KEEWAYDIN EL.
Fulton
Minnehaha
HALE EL.
Hale
Page
WENONAH EL.
ARMATAGE EL.
KENNY EL.
WINDOM OPEN EL.
MORRIS PARK EL
Morris Park
Armatage
Kenny
Diamond Lake
Wenonah
Windom
0
1
Miles
Data Source: Minnesota Department of Children Families and Learning, Data Center (9/11/04)

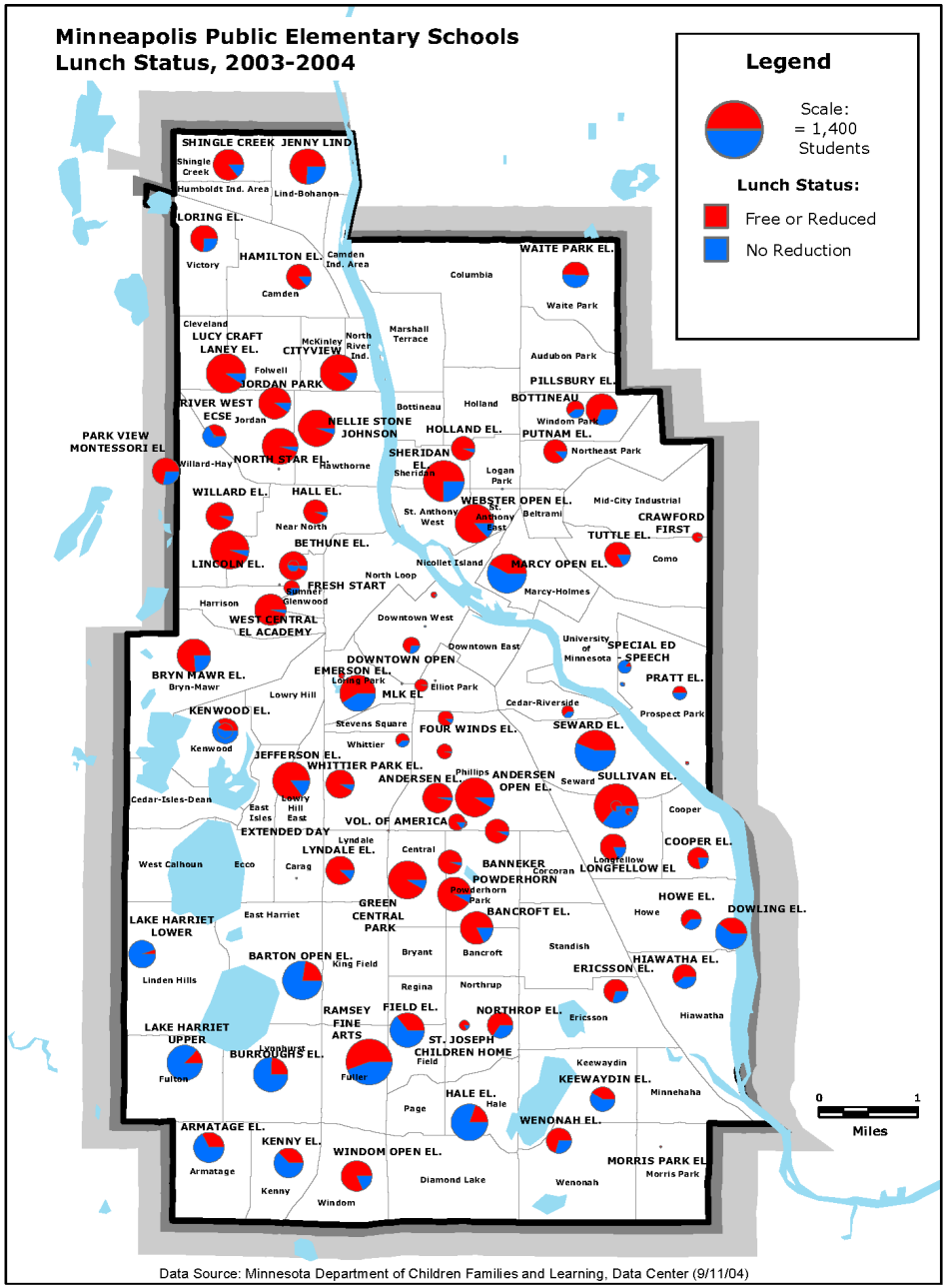

Data Source: Minnesota Department of Children Families and Learning, Data Center (9/11/04)

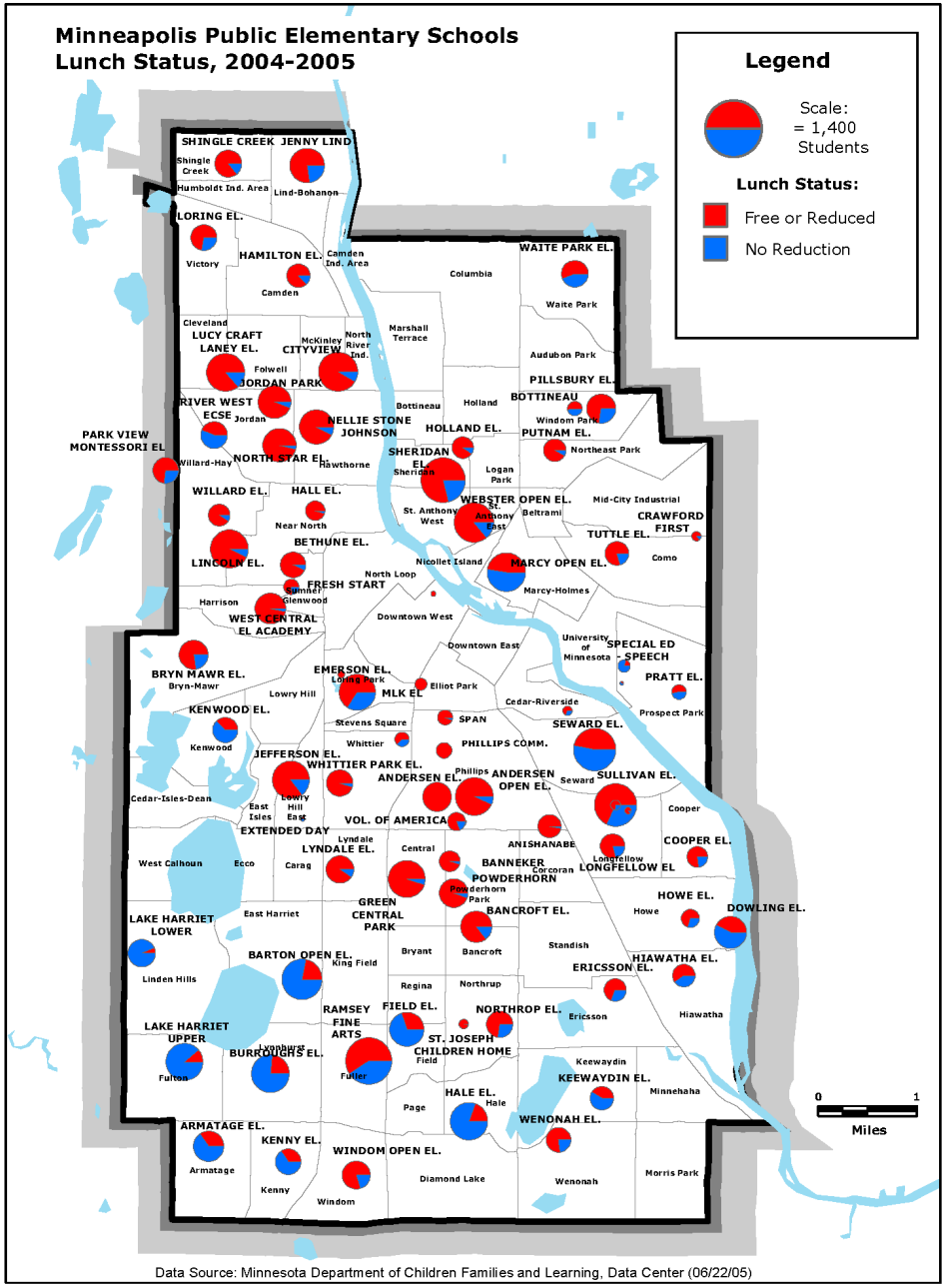
Minneapolis Public Elementary Schools
Lunch Status, 2004-2005
Legend
Scale:
= 1,400
Students
Lunch Status:
Free or Reduced
No Reduction
SHINGLE CREEK
JENNY LIND
Shingle Creek
Humboldt Ind. Area
Lind-Bohanon
LORING EL.
Victory
HAMILTON EL.
Camden Ind. Area
Camden
WAITE PARK EL.
Columbia
Waite Park
Cleveland
LUCY CRAFT LANEY EL.
McKinley
CITYVIEW
North River Ind.
Marshall Terrace
Audubon Park
Folwell
JORDAN PARK
PILLSBURY EL.
BOTTINEAU
RIVER WEST
ECSE
Jordan
Bottineau
Holland
Windom Park
NELLIE STONE JOHNSON
HOLLAND EL.
PUTNAM EL.
PARK VIEW MONTESSORI EL
Willard-Hay
NORTH STAR EL.
Hawthorne
SHERIDAN EL.
Sheridan
Northeast Park
Logan Park
WILLARD EL.
HALL EL.
WEBSTER OPEN EL.
St. Anthony West
St. Anthony East
Beltrami
Mid-City Industrial
CRAWFORD FIRST
Near North
TUTTLE EL.
BETHUNE EL.
LINCOLN EL.
Nicollet Island
MARCY OPEN EL.
Como
North Loop
FRESH START
Summer
Glenwood
Marcy-Holmes
Harrison
WEST CENTRAL EL ACADEMY
Downtown West
Downtown East
University of Minnesota
SPECIAL ED SPEECH
BRYN MAWR EL.
Bryn-Mawr
EMERSON EL.
Loring Park
Elliot Park
PRATT EL.
Lowry Hill
MLK EL
KENWOOD EL.
Cedar-Riverside
Prospect Park
Stevens Square
SPAN
SEWARD EL.
Kenwood
Whittier
PHILLIPS COMM.
JEFFERSON EL.
WHITTIER PARK EL.
Phillips
ANDERSEN EL
ANDERSEN OPEN EL.
Seward
SULLIVAN EL.
Cedar-Isles-Dean
Lowry Hill East
East Isles
VOL. OF AMERICA
Cooper
EXTENDED DAY
Lyndale
ANISHANABE
COOPER EL.
LYNDALE EL.
Central
West Calhoun
Ecco
Carag
BANNEKER
Corcoran
LONGFELLOW EL
Longfellow
POWDERHORN
Powderhorn Park
HOWE EL.
GREEN CENTRAL PARK
Howe
DOWLING EL.
LAKE HARRIET LOWER
East Harriet
BANCROFT EL.
Standish
Bryant
Bancroft
HIAWATHA EL.
BARTON OPEN EL.
King Field
ERICSSON EL.
Linden Hills
Regina
Northrup
RAMSEY FINE ARTS
FIELD EL.
NORTHROP EL.
Ericsson
Hiawatha
LAKE HARRIET UPPER
ST. JOSEPH CHILDREN HOME
Field
BURROUGHS EL.
Lyndhurst
Fuller
Fulton
Keewaydin
KEEWAYDIN EL.
Minnehaha
HALE EL.
Page
Hale
WENONAH EL.
ARMATAGE EL.
KENNY EL.
WINDOM OPEN EL.
Armatage
Kenny
Windom
Diamond Lake
Wenonah
Morris Park
0
1
Miles
Data Source: Minnesota Department of Children Families and Learning, Data Center (06/22/05)

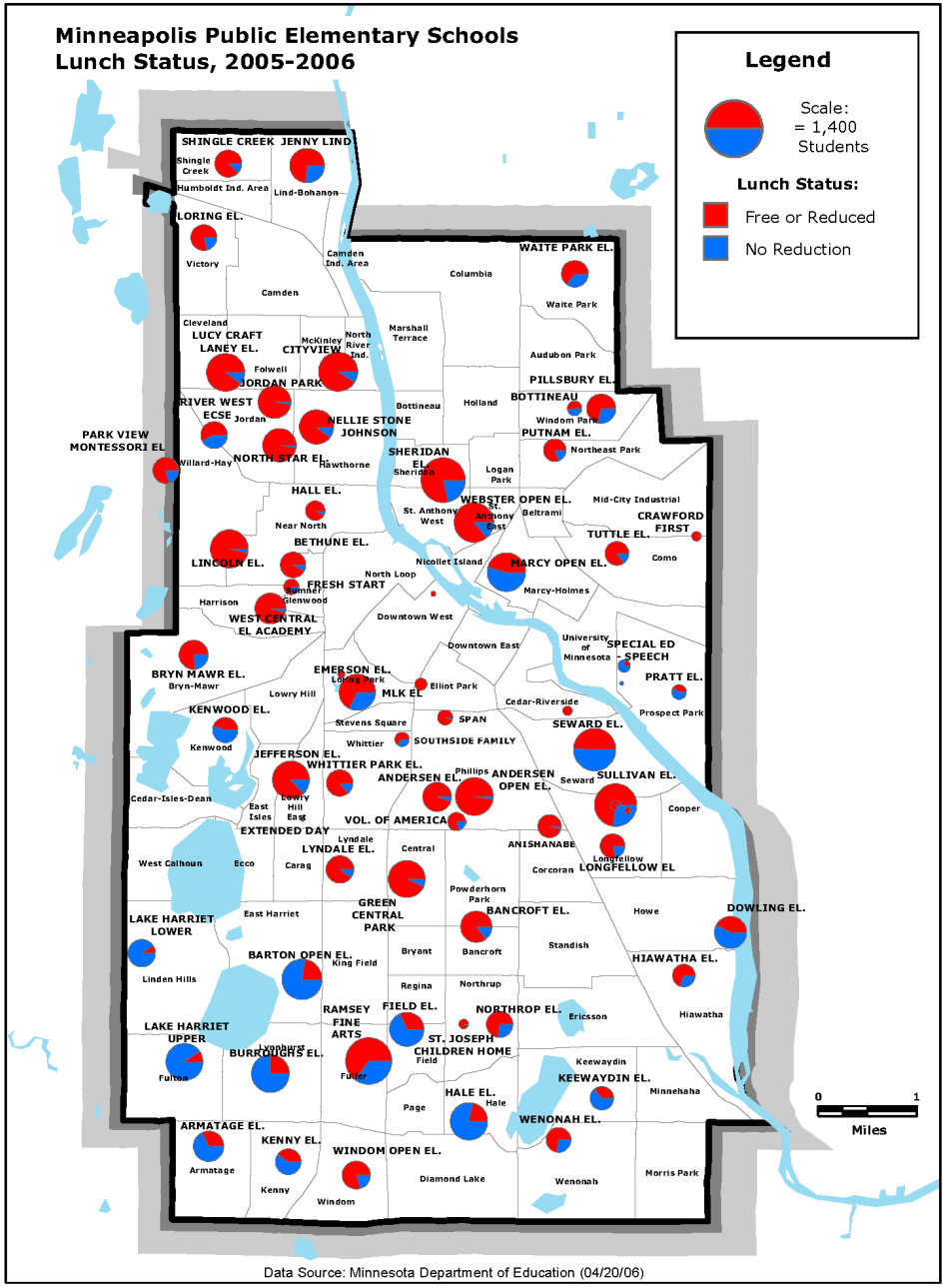
Minneapolis Public Elementary Schools
Lunch Status, 2005-2006
Legend
Scale:
= 1,400
Students
Lunch Status:
Free or Reduced
No Reduction
SHINGLE CREEK
JENNY LIND
Shingle Creek
Humboldt Ind. Area
Lind-Bohanon
LORING EL.
Victory
Camden Ind. Area
Camden
Columbia
WAITE PARK EL.
Waite Park
Cleveland
LUCY CRAFT LANEY EL.
McKinley
CITYVIEW
North River Ind.
Marshall Terrace
Audubon Park
Folwell
JORDAN PARK
PILLSBURY EL.
RIVER WEST ECSE
Jordan
Bottineau
Holland
BOTTINEAU
Windom Park
NELLIE STONE JOHNSON
PUTNAM EL.
Northeast Park
PARK VIEW MONTESSORI EL
Willard-Hay
NORTH STAR EL.
Hawthorne
SHERIDAN EL.
Sheridan
Logan Park
HALL EL.
WEBSTER OPEN EL.
St. Anthony West
St. Anthony East
Beltrami
Mid-City Industrial
CRAWFORD FIRST
Near North
TUTTLE EL.
BETHUNE EL.
LINCOLN EL.
Nicollet Island
MARCY OPEN EL.
Como
FRESH START
North Loop
Marcy-Holmes
Harrison
Summer
Glenwood
WEST CENTRAL EL ACADEMY
Downtown West
Downtown East
University of Minnesota
SPECIAL ED SPEECH
BRYN MAWR EL.
Bryn-Mawr
EMERSON EL.
Loring Park
Elliot Park
PRATT EL.
Lowry Hill
MLK EL
Cedar-Riverside
KENWOOD EL.
Prospect Park
Stevens Square
SPAN
SEWARD EL.
Kenwood
Whittier
SOUTHSIDE FAMILY
JEFFERSON EL.
WHITTIER PARK EL.
Phillips
ANDERSEN EL
ANDERSEN OPEN EL.
Seward
SULLIVAN EL.
Cedar-Isles-Dean
Lowry Hill East
East Isles
VOL. OF AMERICA
Cooper
EXTENDED DAY
Lyndale
ANISHANABE
LYNDALE EL.
Central
Longfellow
West Calhoun
Ecco
Carag
Corcoran
LONGFELLOW EL
Powderhorn Park
GREEN CENTRAL PARK
BANCROFT EL.
Howe
DOWLING EL.
LAKE HARRIET LOWER
East Harriet
Bryant
Bancroft
Standish
BARTON OPEN EL.
King Field
HIAWATHA EL.
Linden Hills
Regina
Northrup
RAMSEY FINE ARTS
FIELD EL.
NORTHROP EL.
Ericsson
Hiawatha
LAKE HARRIET UPPER
ST. JOSEPH CHILDREN HOME
Field
Lyndhurst
BURROUGHS EL.
Fuller
Keewaydin
KEEWAYDIN EL.
Fulton
Minnehaha
HALE EL.
Hale
Page
WENONAH EL.
ARMATAGE EL.
KENNY EL.
WINDOM OPEN EL.
Armatage
Kenny
Windom
Diamond Lake
Wenonah
Morris Park
0
1
Miles
Data Source: Minnesota Department of Education (04/20/06)

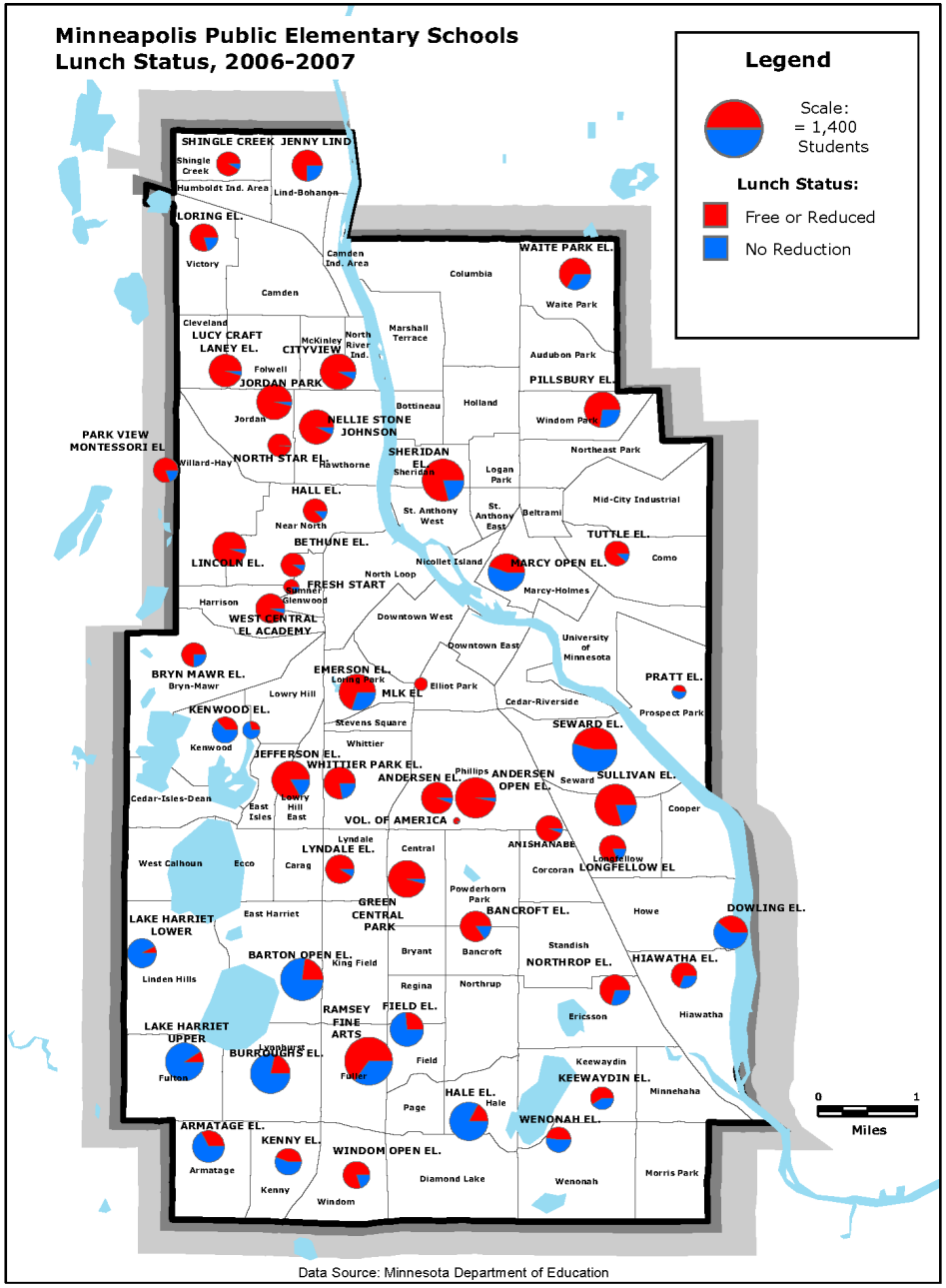
Minneapolis Public Elementary Schools
Lunch Status, 2006-2007
Legend
Scale:
= 1,400
Students
Lunch Status:
Free or Reduced
No Reduction
SHINGLE CREEK
JENNY LIND
Shingle Creek
Humboldt Ind. Area
Lind-Bohanon
LORING EL.
Victory
Camden Ind. Area
Camden
Columbia
WAITE PARK EL.
Waite Park
Cleveland
LUCY CRAFT LANEY EL.
McKinley
CITYVIEW
North River Ind.
Marshall Terrace
Audubon Park
Folwell
JORDAN PARK
PILLSBURY EL.
Jordan
Bottineau
NELLIE STONE JOHNSON
Holland
Windom Park
PARK VIEW MONTESSORI EL
Willard-Hay
NORTH STAR EL.
Hawthorne
SHERIDAN EL.
Sheridan
Logan Park
Northeast Park
HALL EL.
Near North
St. Anthony West
St. Anthony East
Beltrami
Mid-City Industrial
BETHUNE EL.
TUTTLE EL.
LINCOLN EL.
Nicollet Island
MARCY OPEN EL.
Como
FRESH START
North Loop
Summer
Glenwood
Marcy-Holmes
Harrison
WEST CENTRAL EL ACADEMY
Downtown West
Downtown East
University of Minnesota
BRYN MAWR EL.
Bryn-Mawr
EMERSON EL.
Loring Park
Elliot Park
PRATT EL.
Lowry Hill
MLK EL
Cedar-Riverside
KENWOOD EL.
Prospect Park
Stevens Square
SEWARD EL.
Kenwood
Whittier
JEFFERSON EL.
WHITTIER PARK EL.
Phillips
ANDERSEN OPEN EL.
SULLIVAN EL.
ANDERSEN EL.
Seward
Cedar-Isles-Dean
Lowry Hill East
East Isles
VOL. OF AMERICA
Cooper
Lyndale
Central
ANISHANABE
LYNDALE EL.
West Calhoun
Ecco
Carag
Corcoran
LONGFELLOW EL
Longfellow
Powderhorn Park
GREEN CENTRAL PARK
BANCROFT EL.
Howe
DOWLING EL.
LAKE HARRIET LOWER
East Harriet
Standish
Bryant
Bancroft
BARTON OPEN EL.
King Field
NORTHROP EL.
HIAWATHA EL.
Linden Hills
Regina
Northrup
Ericsson
Hiawatha
RAMSEY FINE ARTS
FIELD EL.
LAKE HARRIET UPPER
Lyndhurst
BURROUGHS EL.
Field
Keewaydin
Fulton
Fuller
KEEWAYDIN EL.
Minnehaha
HALE EL.
Hale
Page
WENONAH EL.
ARMATAGE EL.
KENNY EL.
WINDOM OPEN EL.
Armatage
Kenny
Windom
Diamond Lake
Wenonah
Morris Park
0
1
Miles
Data Source: Minnesota Department of Education

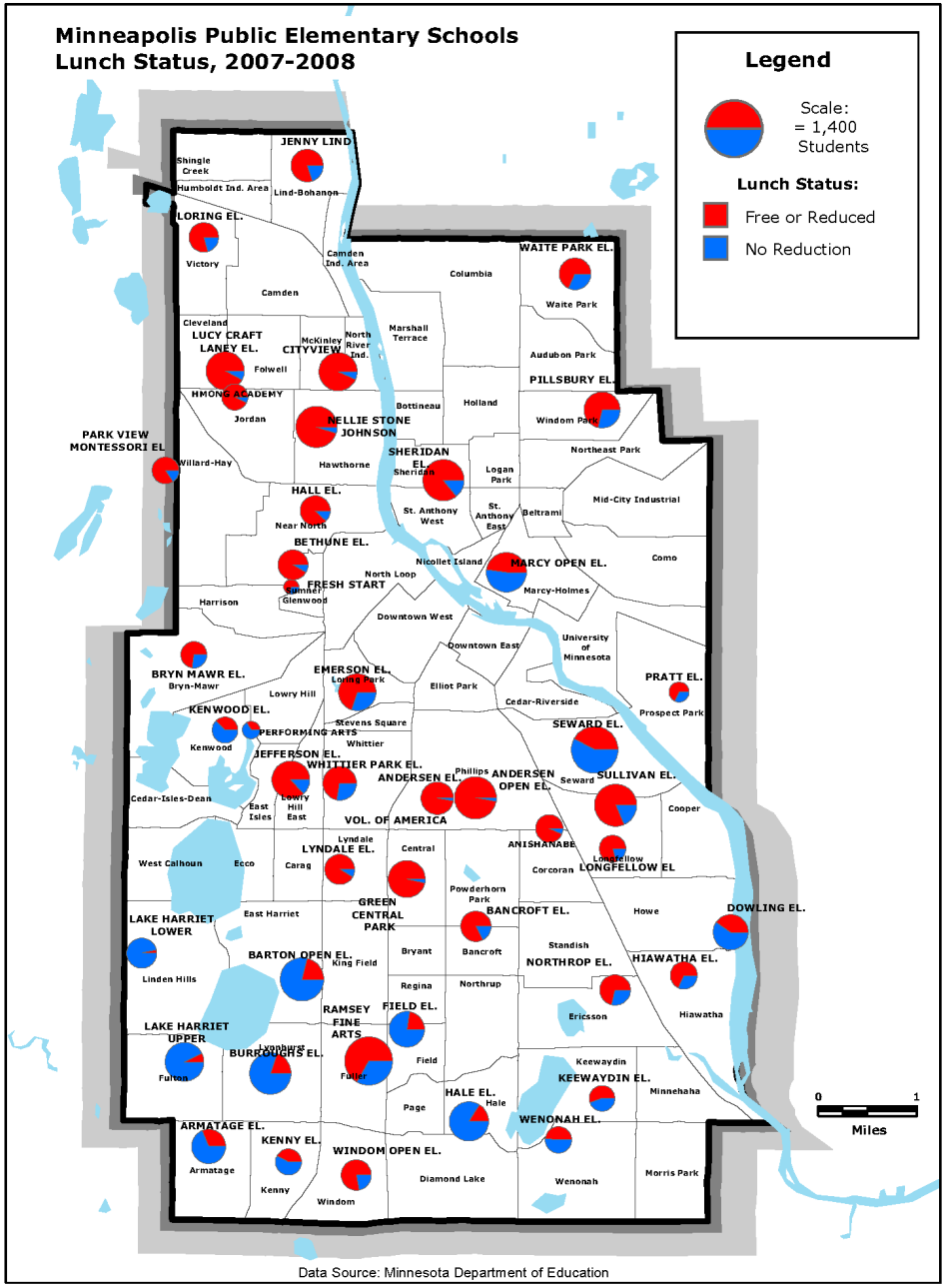
Minneapolis Public Elementary Schools
Lunch Status, 2007-2008
Legend
Scale:
= 1,400
Students
Lunch Status:
Free or Reduced
No Reduction
JENNY LIND
Shingle Creek
Humboldt Ind. Area
Lind-Bohanon
LORING EL.
Victory
Camden Ind. Area
Camden
Columbia
WAITE PARK EL.
Waite Park
Cleveland
LUCY CRAFT LANEY EL.
McKinley
CITYVIEW
North River Ind.
Marshall Terrace
Audubon Park
Folwell
PILLSBURY EL.
HMONG ACADEMY
Jordan
Bottineau
Holland
Windom Park
NELLIE STONE JOHNSON
PARK VIEW MONTESSORI EL
Willard-Hay
Hawthorne
SHERIDAN EL.
Sheridan
Logan Park
Northeast Park
HALL EL.
Near North
St. Anthony West
St. Anthony East
Beltrami
Mid-City Industrial
BETHUNE EL.
Nicollet Island
MARCY OPEN EL.
Como
North Loop
FRESH START
Summer
Glenwood
Marcy-Holmes
Harrison
Downtown West
Downtown East
University of Minnesota
BRYN MAWR EL.
Bryn-Mawr
EMERSON EL.
Loring Park
Elliot Park
PRATT EL.
Lowry Hill
Cedar-Riverside
Prospect Park
KENWOOD EL.
Kenwood
PERFORMING ARTS
Stevens Square
Whittier
SEWARD EL.
JEFFERSON EL.
WHITTIER PARK EL.
ANDERSEN EL
Phillips
ANDERSEN OPEN EL.
Seward
SULLIVAN EL.
Cedar-Isles-Dean
Lowry Hill East
East Isles
VOL. OF AMERICA
Cooper
Lyndale
Central
ANISHANABE
LYNDALE EL.
West Calhoun
Ecco
Carag
Corcoran
Longfellow
LONGFELLOW EL
Powderhorn Park
GREEN CENTRAL PARK
BANCROFT EL.
Howe
DOWLING EL.
LAKE HARRIET LOWER
East Harriet
Bryant
Bancroft
Standish
NORTHROP EL.
HIAWATHA EL.
BARTON OPEN EL.
King Field
Linden Hills
Regina
Northrup
Ericsson
Hiawatha
RAMSEY FINE ARTS
FIELD EL.
LAKE HARRIET UPPER
Lyndhurst
BURROUGHS EL.
Field
Fuller
Fulton
Keewaydin
KEEWAYDIN EL.
Minnehaha
HALE EL.
Hale
Page
WENONAH EL.
ARMATAGE EL.
KENNY EL.
WINDOM OPEN EL.
Armatage
Kenny
Windom
Diamond Lake
Wenonah
Morris Park
0
1
Miles
Data Source: Minnesota Department of Education

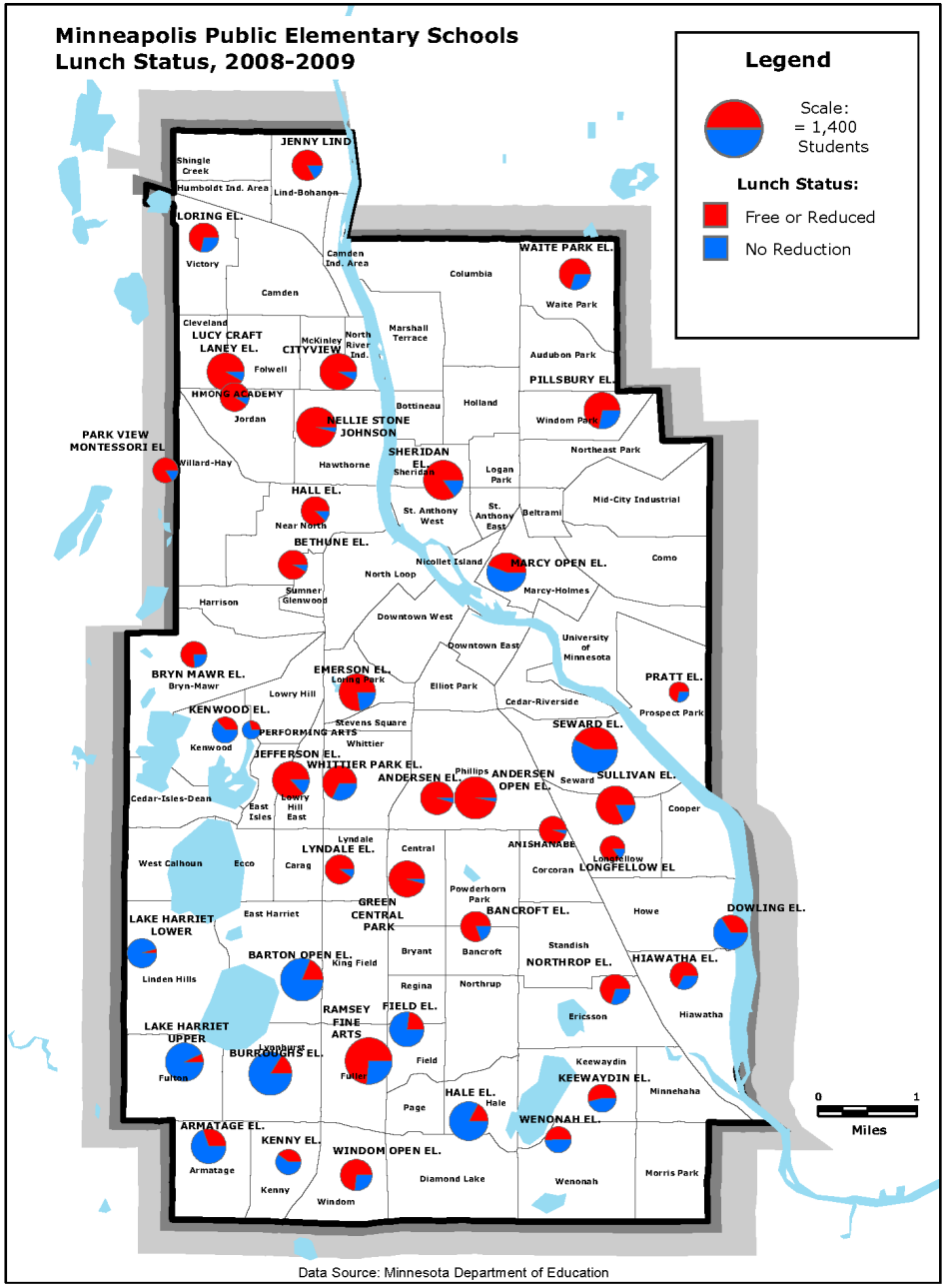
Minneapolis Public Elementary Schools
Lunch Status, 2008-2009
Legend
Scale:
= 1,400
Students
Lunch Status:
Free or Reduced
No Reduction
JENNY LIND
Shingle Creek
Humboldt Ind. Area
Lind-Bohanon
LORING EL.
Victory
Camden Ind. Area
Camden
Columbia
WAITE PARK EL.
Waite Park
Cleveland
LUCY CRAFT LANEY EL.
McKinley
CITYVIEW
North River Ind.
Marshall Terrace
Audubon Park
Folwell
PILLSBURY EL.
HMONG ACADEMY
Jordan
Bottineau
Holland
Windom Park
PARK VIEW MONTESSORI EL
NELLIE STONE JOHNSON
Willard-Hay
Hawthorne
SHERIDAN EL.
Sheridan
Logan Park
Northeast Park
HALL EL.
Near North
St. Anthony West
St. Anthony East
Beltrami
Mid-City Industrial
BETHUNE EL.
Nicollet Island
MARCY OPEN EL.
Como
North Loop
Marcy-Holmes
Sumner Glenwood
Harrison
Downtown West
Downtown East
University of Minnesota
BRYN MAWR EL.
Bryn-Mawr
EMERSON EL.
Loring Park
Elliot Park
PRATT EL.
Lowry Hill
Cedar-Riverside
Prospect Park
KENWOOD EL.
Stevens Square
SEWARD EL.
PERFORMING ARTS
Kenwood
Whittier
JEFFERSON EL.
WHITTIER PARK EL.
Phillips
ANDERSEN EL
ANDERSEN OPEN EL.
Seward
SULLIVAN EL.
Cedar-Isles-Dean
Lowry Hill East
East Isles
Cooper
Lyndale
ANISHINABE
LYNDALE EL.
Central
West Calhoun
Ecco
Carag
Corcoran
Longfellow
LONGFELLOW EL
Powderhorn Park
GREEN CENTRAL PARK
BANCROFT EL.
Howe
DOWLING EL.
LAKE HARRIET LOWER
East Harriet
Bryant
Bancroft
Standish
NORTHROP EL.
HIAWATHA EL.
BARTON OPEN EL.
King Field
Linden Hills
Regina
Northrup
Ericsson
Hiawatha
RAMSEY FINE ARTS
FIELD EL.
LAKE HARRIET UPPER
Lyndhurst
BURROUGHS EL.
Field
Keewaydin
Fulton
Fuller
KEEWAYDIN EL.
Minnehaha
HALE EL.
Hale
Page
WENONAH EL.
ARMATAGE EL.
KENNY EL.
WINDOM OPEN EL.
Armatage
Kenny
Windom
Diamond Lake
Wenonah
Morris Park
0
1
Miles
Data Source: Minnesota Department of Education

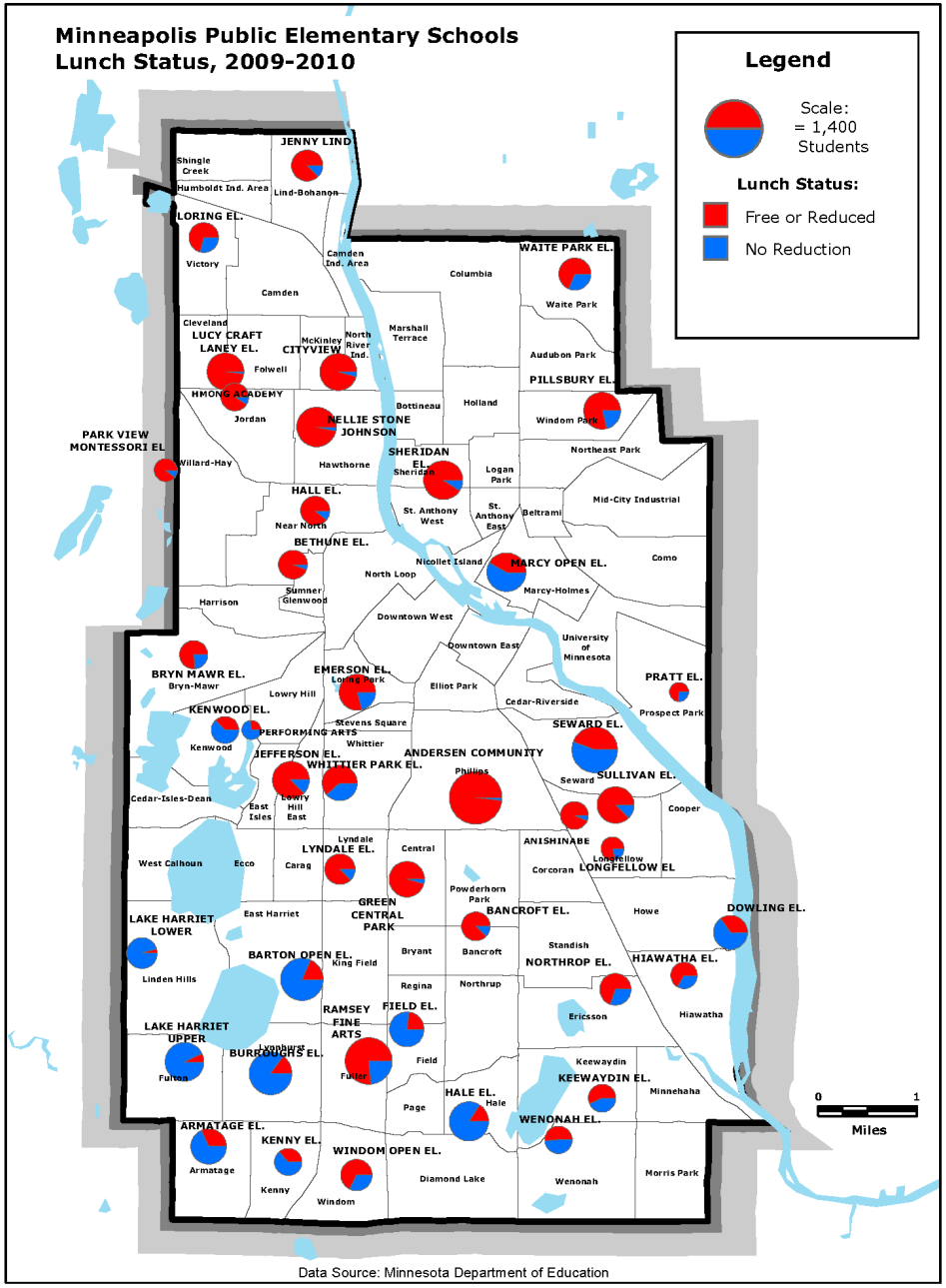
Minneapolis Public Elementary Schools
Lunch Status, 2009-2010
Legend
Scale:
= 1,400
Students
Lunch Status:
Free or Reduced
No Reduction
JENNY LIND
Shingle Creek
Humboldt Ind. Area
Lind-Bohanon
LORING EL.
Victory
Camden Ind. Area
Camden
Columbia
WAITE PARK EL.
Waite Park
Cleveland
LUCY CRAFT LANEY EL.
McKinley
CITYVIEW
North River Ind.
Marshall Terrace
Audubon Park
Folwell
PILLSBURY EL.
HMONG ACADEMY
Jordan
Bottineau
Holland
Windom Park
NELLIE STONE JOHNSON
PARK VIEW MONTESSORI EL
Willard-Hay
Hawthorne
SHERIDAN EL.
Sheridan
Logan Park
Northeast Park
HALL EL.
Near North
St. Anthony West
St. Anthony East
Beltrami
Mid-City Industrial
BETHUNE EL.
Nicollet Island
MARCY OPEN EL.
Como
North Loop
Sumner Glenwood
Marcy-Holmes
Harrison
Downtown West
Downtown East
University of Minnesota
BRYN MAWR EL.
Bryn-Mawr
EMERSON EL.
Loring Park
PRATT EL.
Lowry Hill
Elliot Park
Cedar-Riverside
Prospect Park
KENWOOD EL.
Stevens Square
SEWARD EL.
PERFORMING ARTS
Kenwood
Whittier
JEFFERSON EL.
WHITTIER PARK EL.
ANDERSEN COMMUNITY
Phillips
Seward
SULLIVAN EL.
Cedar-Isles-Dean
Lowry Hill East
East Isles
Cooper
Lyndale
ANISHINABE
LYNDALE EL.
Central
West Calhoun
Ecco
Carag
Corcoran
LONGFELLOW EL
Longfellow
Powderhorn Park
GREEN CENTRAL PARK
BANCROFT EL.
Howe
DOWLING EL.
LAKE HARRIET LOWER
East Harriet
Bryant
Bancroft
Standish
NORTHROP EL.
HIAWATHA EL.
BARTON OPEN EL.
King Field
Linden Hills
Regina
Northrup
Ericsson
Hiawatha
RAMSEY FINE ARTS
FIELD EL.
LAKE HARRIET UPPER
Lyndhurst
BURROUGHS EL.
Field
Keewaydin
Fulton
Fuller
KEEWAYDIN EL.
Minnehaha
HALE EL.
Hale
Page
WENONAH EL.
ARMATAGE EL.
KENNY EL.
WINDOM OPEN EL.
Armatage
Kenny
Windom
Diamond Lake
Wenonah
Morris Park
0
1
Miles
Data Source: Minnesota Department of Education

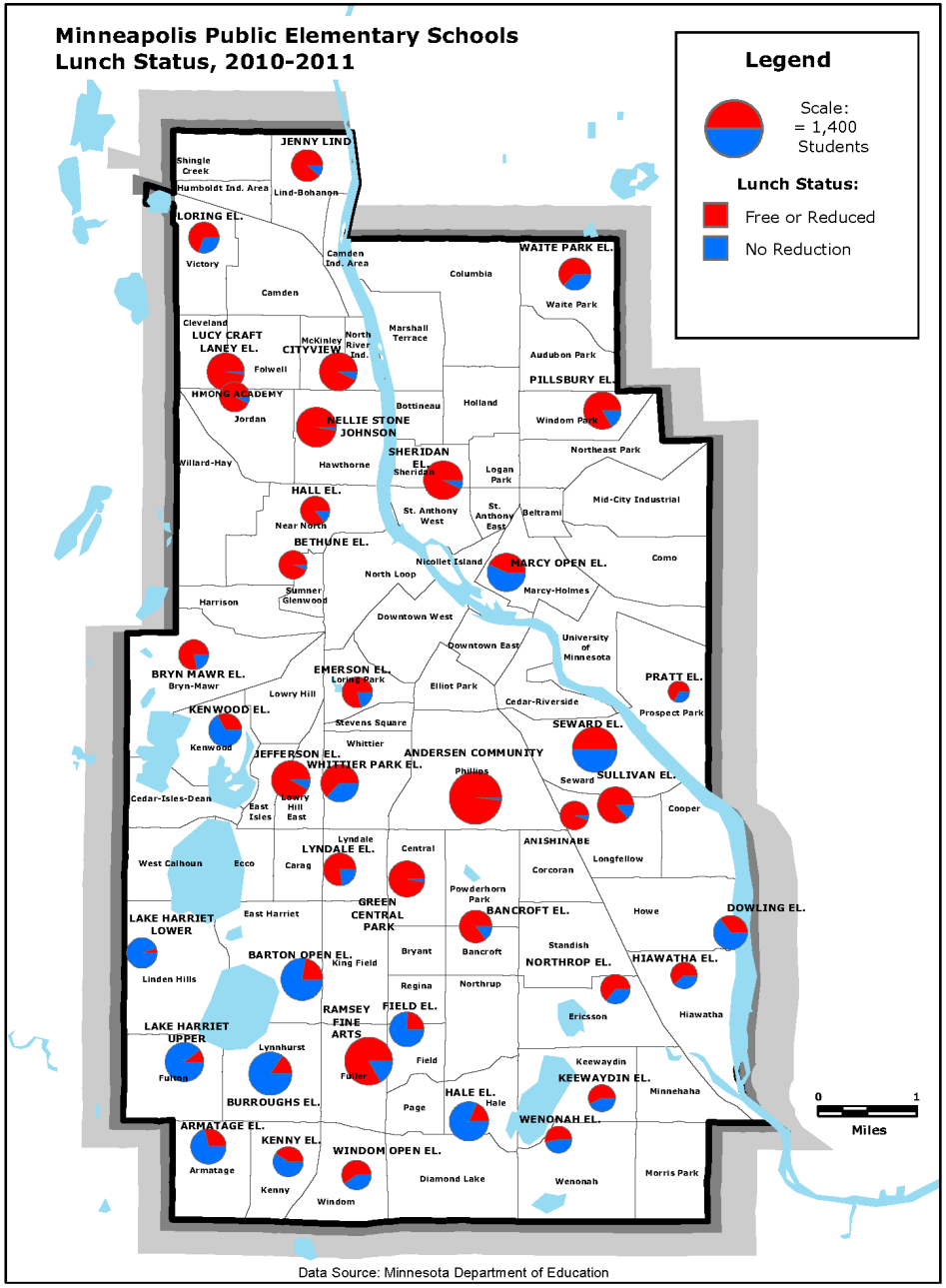

Data Source: Minnesota Department of Education

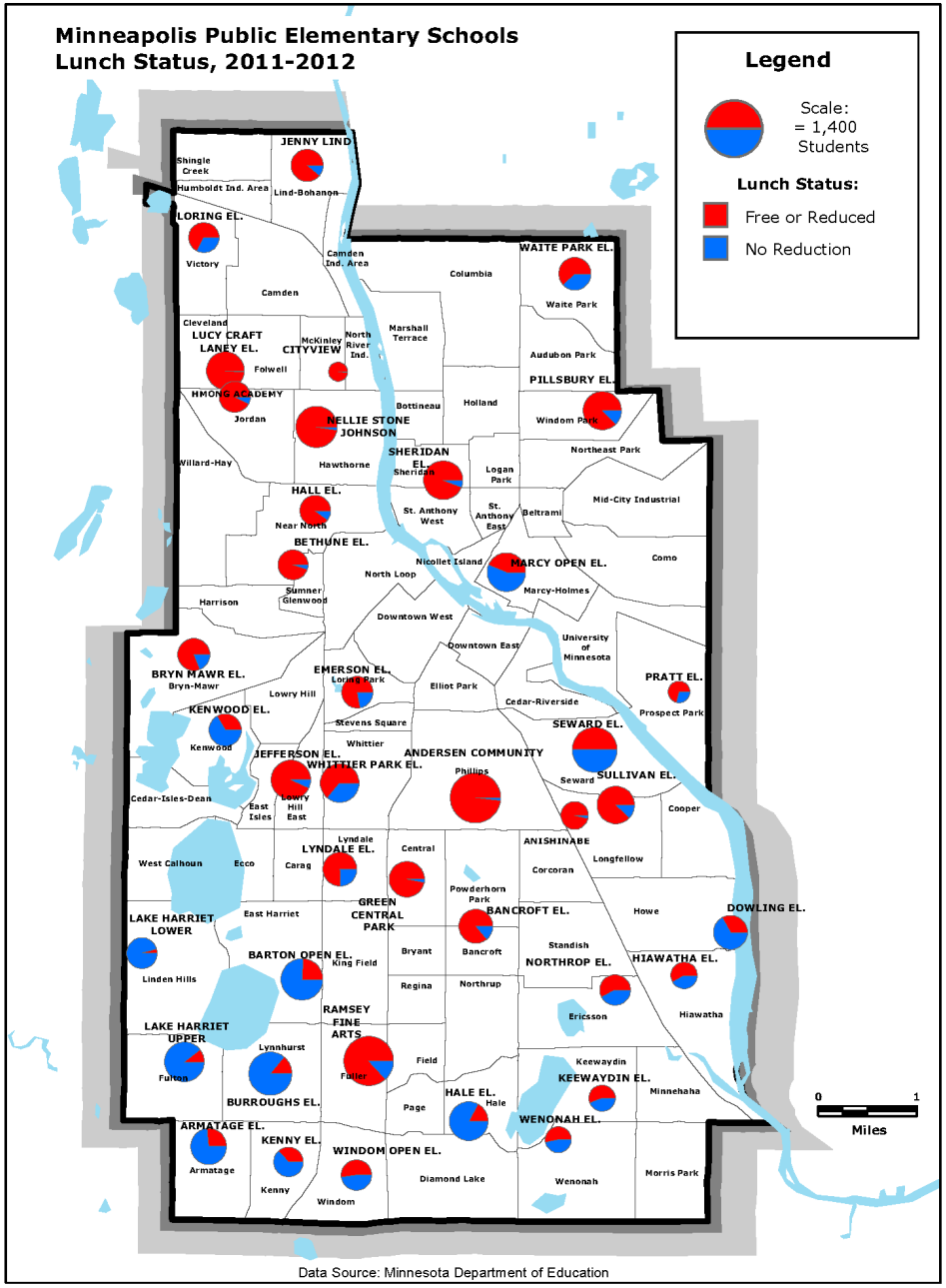
Minneapolis Public Elementary Schools
Lunch Status, 2011-2012
Legend
Scale:
= 1,400
Students
Lunch Status:
Free or Reduced
No Reduction
JENNY LIND
Shingle Creek
Humboldt Ind. Area
Lind-Bohanon
LORING EL.
Victory
Camden Ind. Area
Camden
Columbia
WAITE PARK EL.
Waite Park
Cleveland
LUCY CRAFT LANEY EL.
Folwell
McKinley
CITYVIEW
North River Ind.
Marshall Terrace
Audubon Park
PILLSBURY EL.
HMONG ACADEMY
Jordan
Bottineau
Holland
Windom Park
NELLIE STONE JOHNSON
Willard-Hay
Hawthorne
SHERIDAN EL.
Sheridan
Logan Park
Northeast Park
HALL EL.
Near North
St. Anthony West
St. Anthony East
Beltrami
Mid-City Industrial
BETHUNE EL.
Nicollet Island
MARCY OPEN EL.
Como
North Loop
Marcy-Holmes
Sumner Glenwood
Harrison
Downtown West
Downtown East
University of Minnesota
BRYN MAWR EL.
Bryn-Mawr
EMERSON EL.
Lowry Park
Lowry Hill
Elliot Park
Cedar-Riverside
PRATT EL.
Prospect Park
KENWOOD EL.
Stevens Square
SEWARD EL.
Kenwood
Whittier
JEFFERSON EL.
WHITTIER PARK EL.
ANDERSEN COMMUNITY
Phillips
Seward
SULLIVAN EL.
Cedar-Isles-Dean
Lowry Hill East
East Isles
Cooper
Lyndale
LYNDALE EL.
Central
ANISHINABE
West Calhoun
Ecco
Carag
Corcoran
Longfellow
Powderhorn Park
GREEN CENTRAL PARK
BANCROFT EL.
Howe
DOWLING EL.
LAKE HARRIET LOWER
East Harriet
Bryant
Bancroft
Standish
NORTHROP EL.
HIAWATHA EL.
BARTON OPEN EL.
King Field
Linden Hills
Regina
Northrup
Ericsson
Hiawatha
RAMSEY FINE ARTS
LAKE HARRIET UPPER
Lynnhurst
Fulton
Field
Keewaydin
Faller
KEEWAYDIN EL.
Minnehaha
BURROUGHS EL.
HALE EL.
Page
Hale
WENONAH EL.
ARMATAGE EL.
KENNY EL.
WINDOM OPEN EL.
Armatage
Kenny
Windom
Diamond Lake
Wenonah
Morris Park
0
1
Miles
Data Source: Minnesota Department of Education

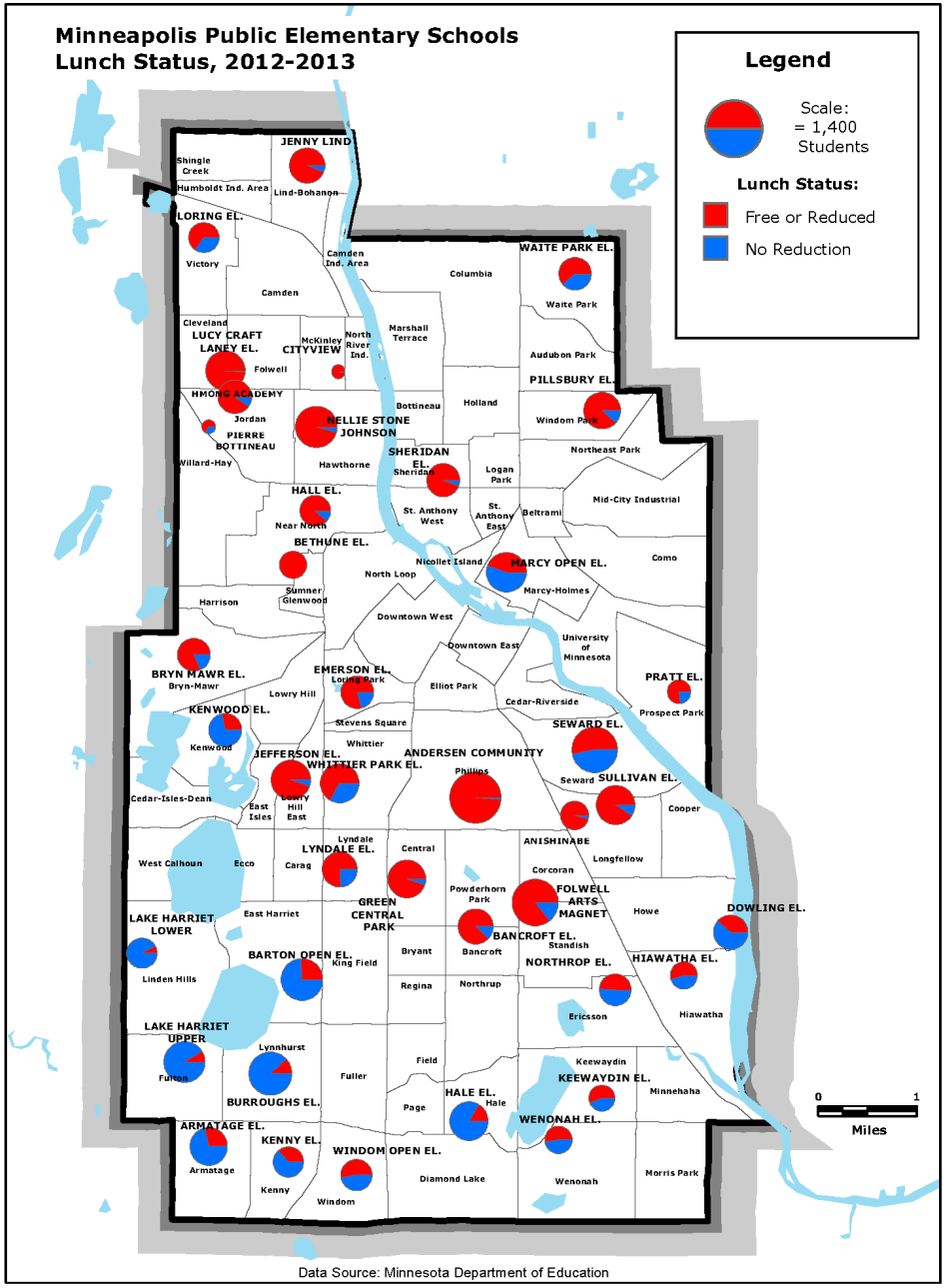

Data Source: Minnesota Department of Education

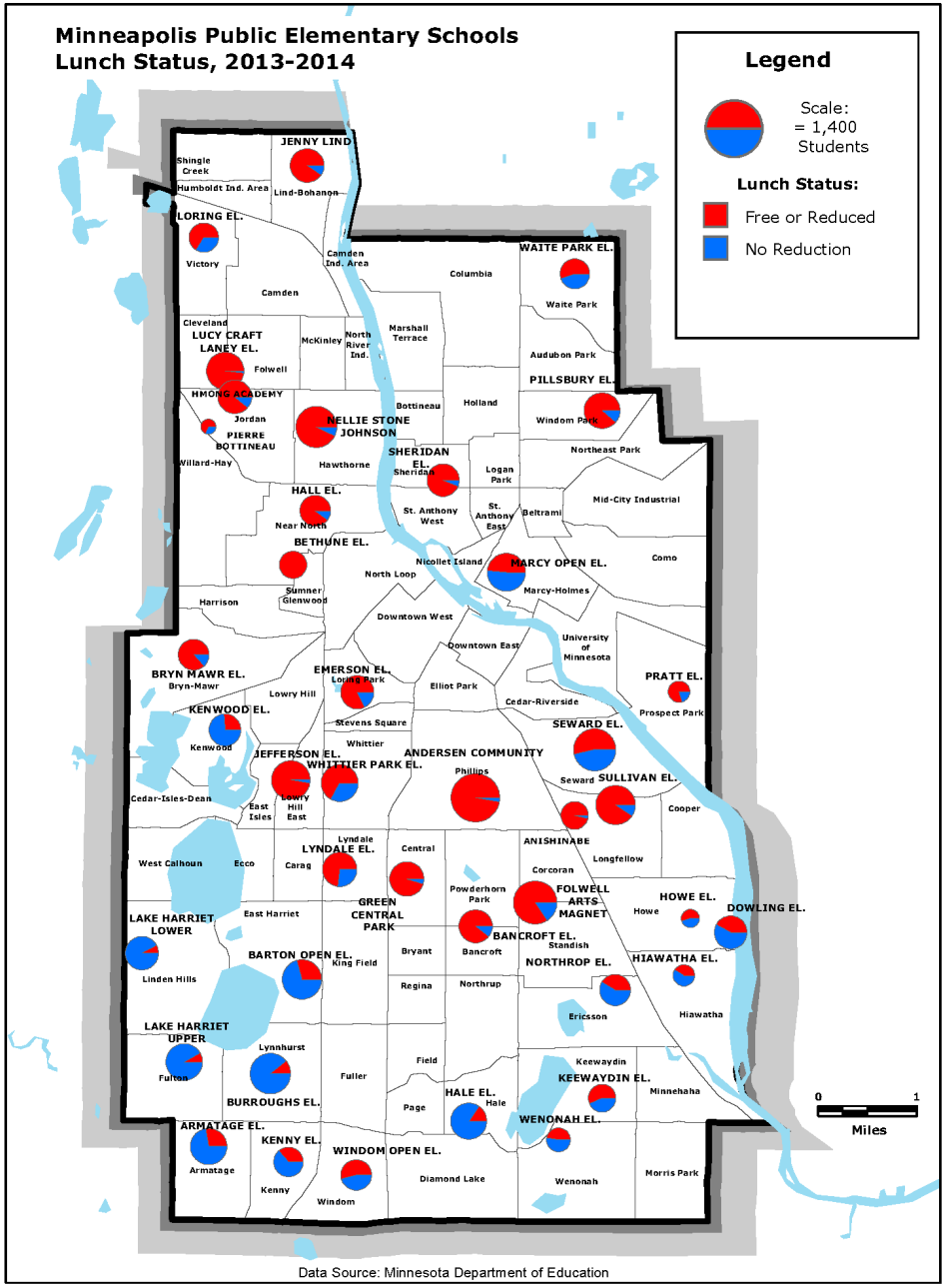

Data Source: Minnesota Department of Education

Minneapolis Schools
MCA Testing
Proficiency Rates

Minneapolis Public Elementary Schools Results for Students taking the Reading Portion of the MCA II Assessment Test by Elementary School, 2010

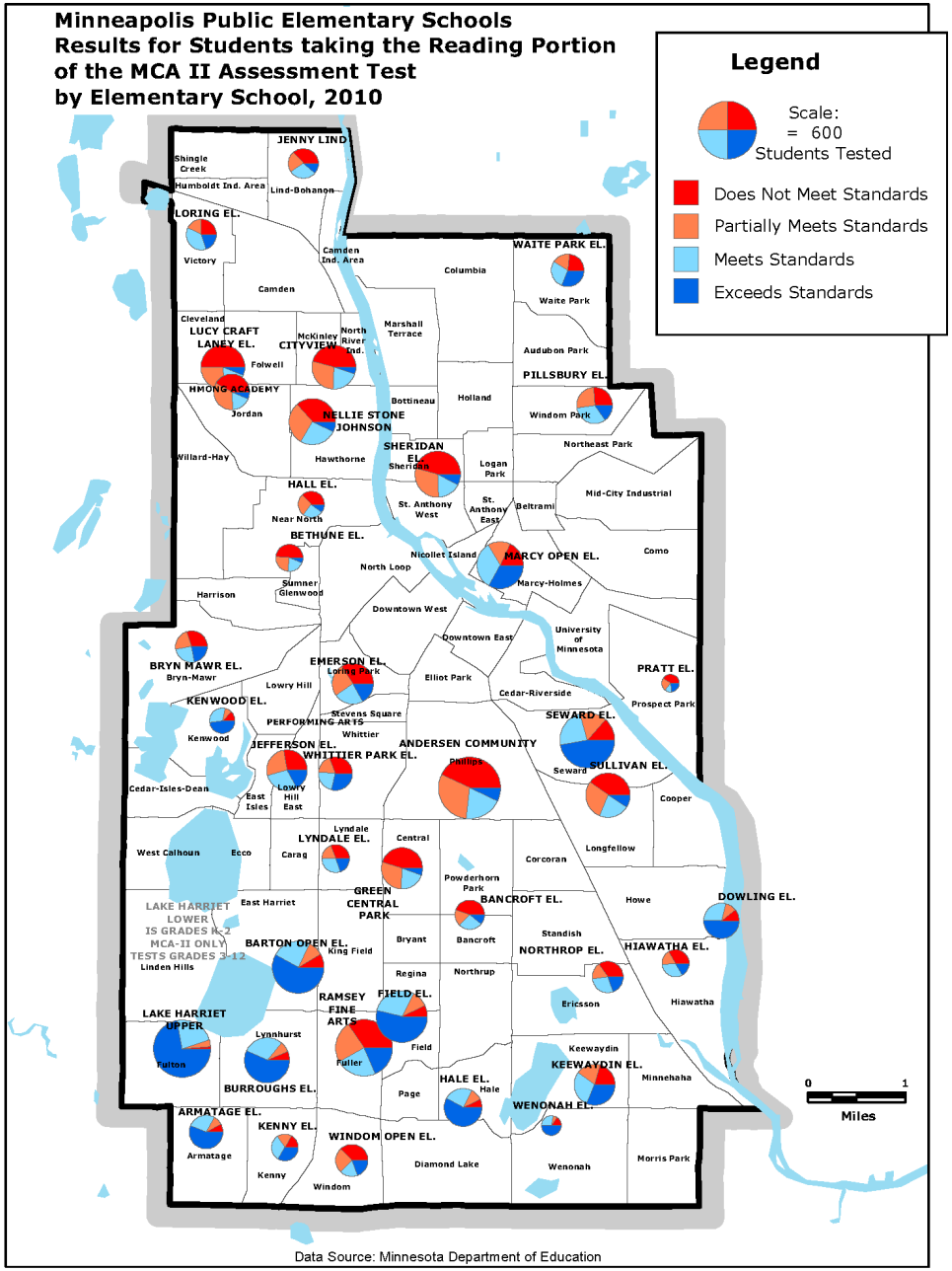

Data Source: Minnesota Department of Education

Minneapolis Public Elementary Schools Results for Students taking the Math Portion of the MCA II Assessment Test by Elementary School, 2010

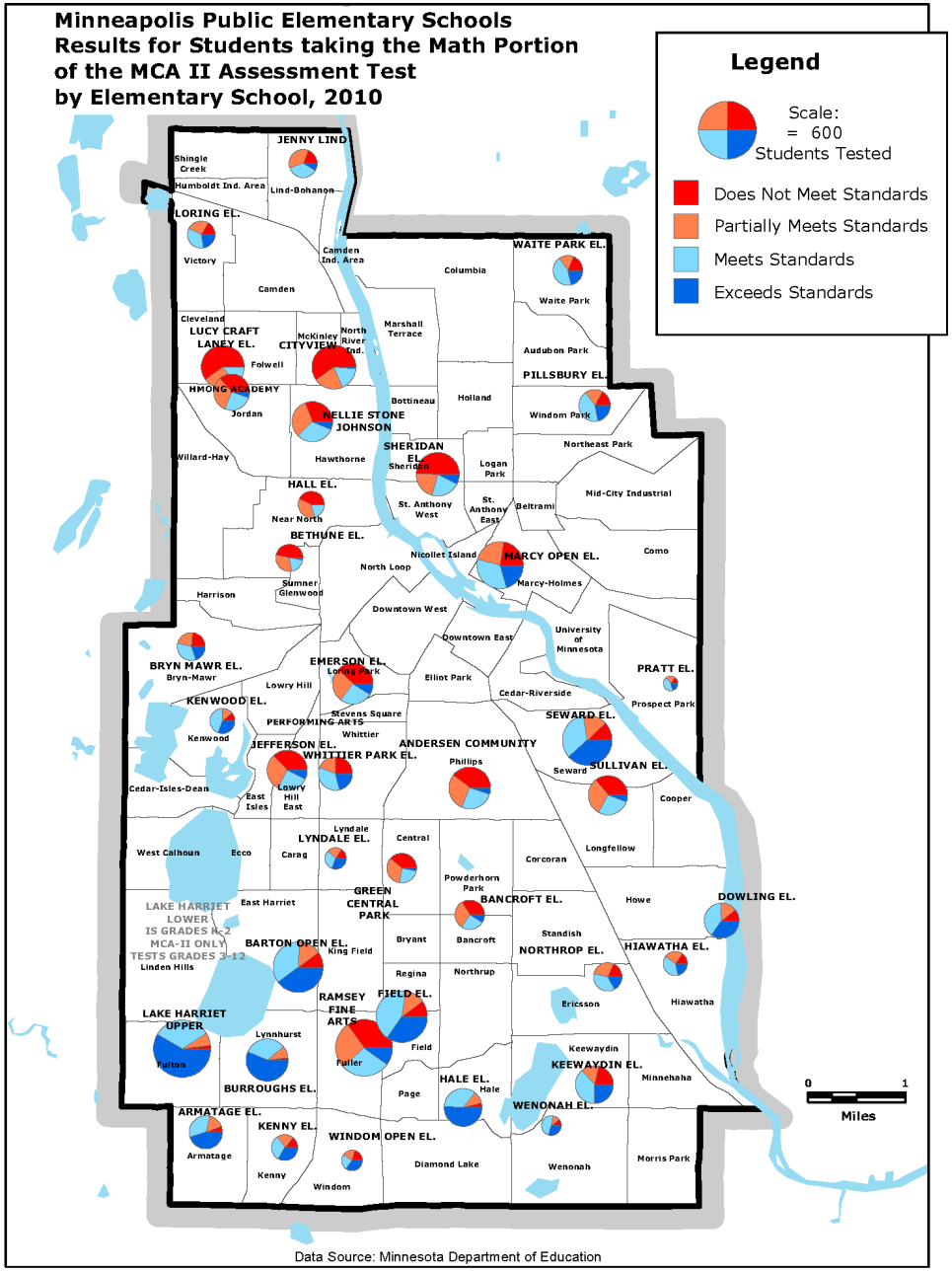

Data Source: Minnesota Department of Education

INSTITUTE ON METROPOLITAN OPPORTUNITY

UNIVERSITY OF MINNESOTA LAW SCHOOL

Suburban School Demographics

INSTITUTE ON METROPOLITAN OPPORTUNITY

UNIVERSITY OF MINNESOTA LAW SCHOOL

Northwest Minneapolis Suburban School Demographics

INSTITUTE ON METROPOLITAN OPPORTUNITY
UNIVERSITY OF MINNESOTA LAW SCHOOL

MINNEAPOLIS - SAINT PAUL SEVEN COUNTY REGION

Northwest Minneapolis Suburban School Districts

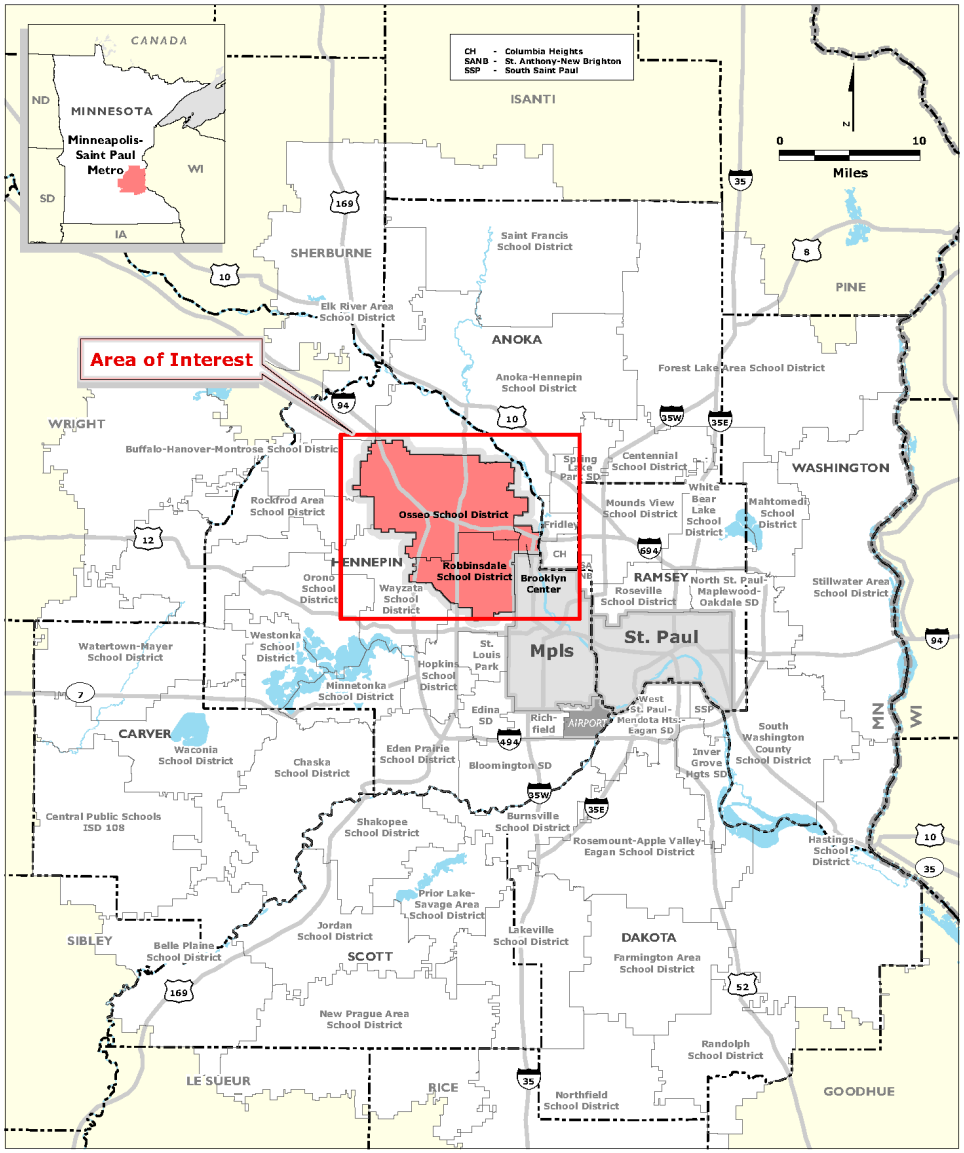

Data Sources: U.S, Census Bureau, Minnesota Department of Education.

Northwest Minneapolis Suburbs Race and Ethnicity 1995-2014

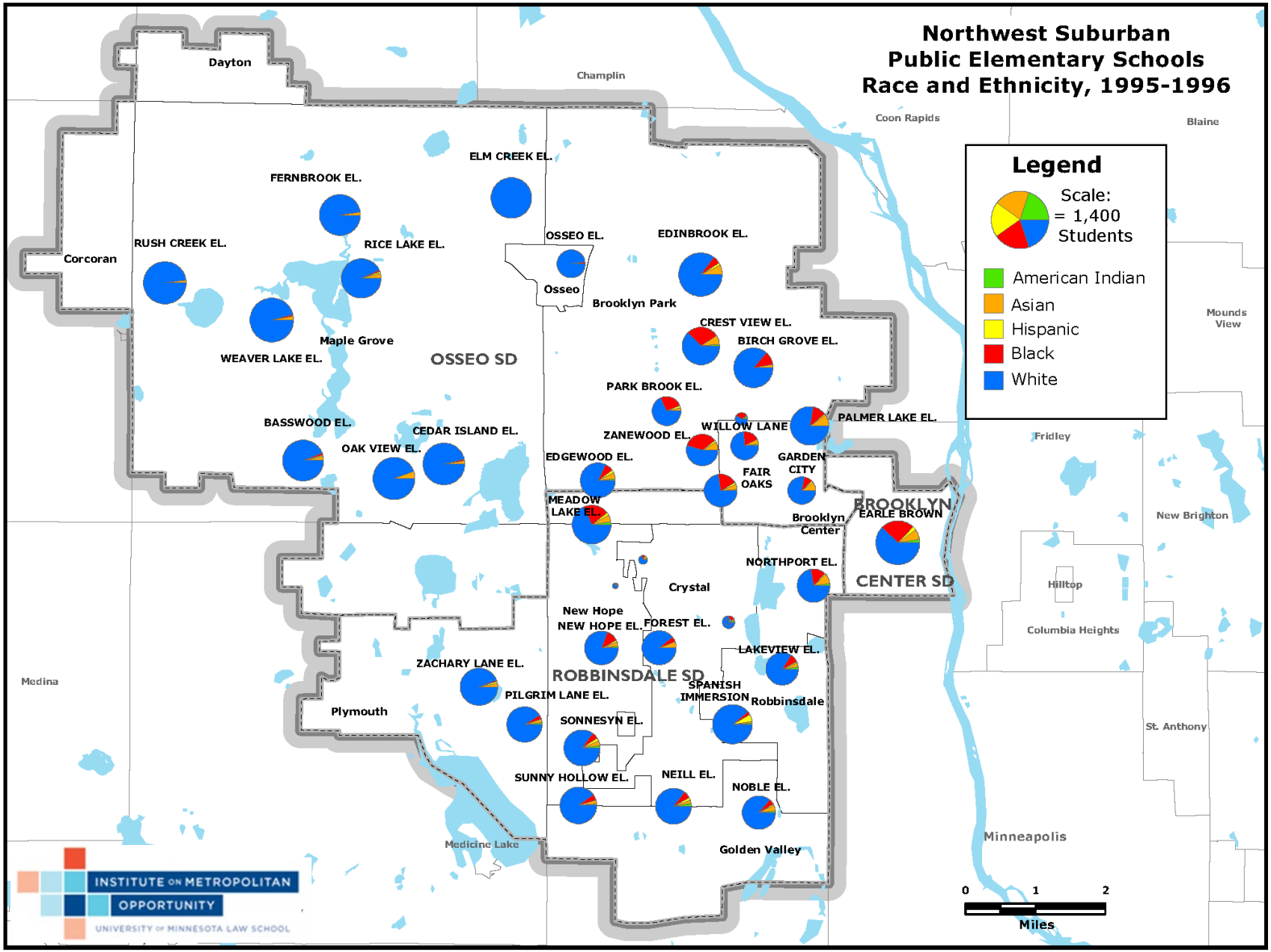

Data Source: Minnesota Department of Education.

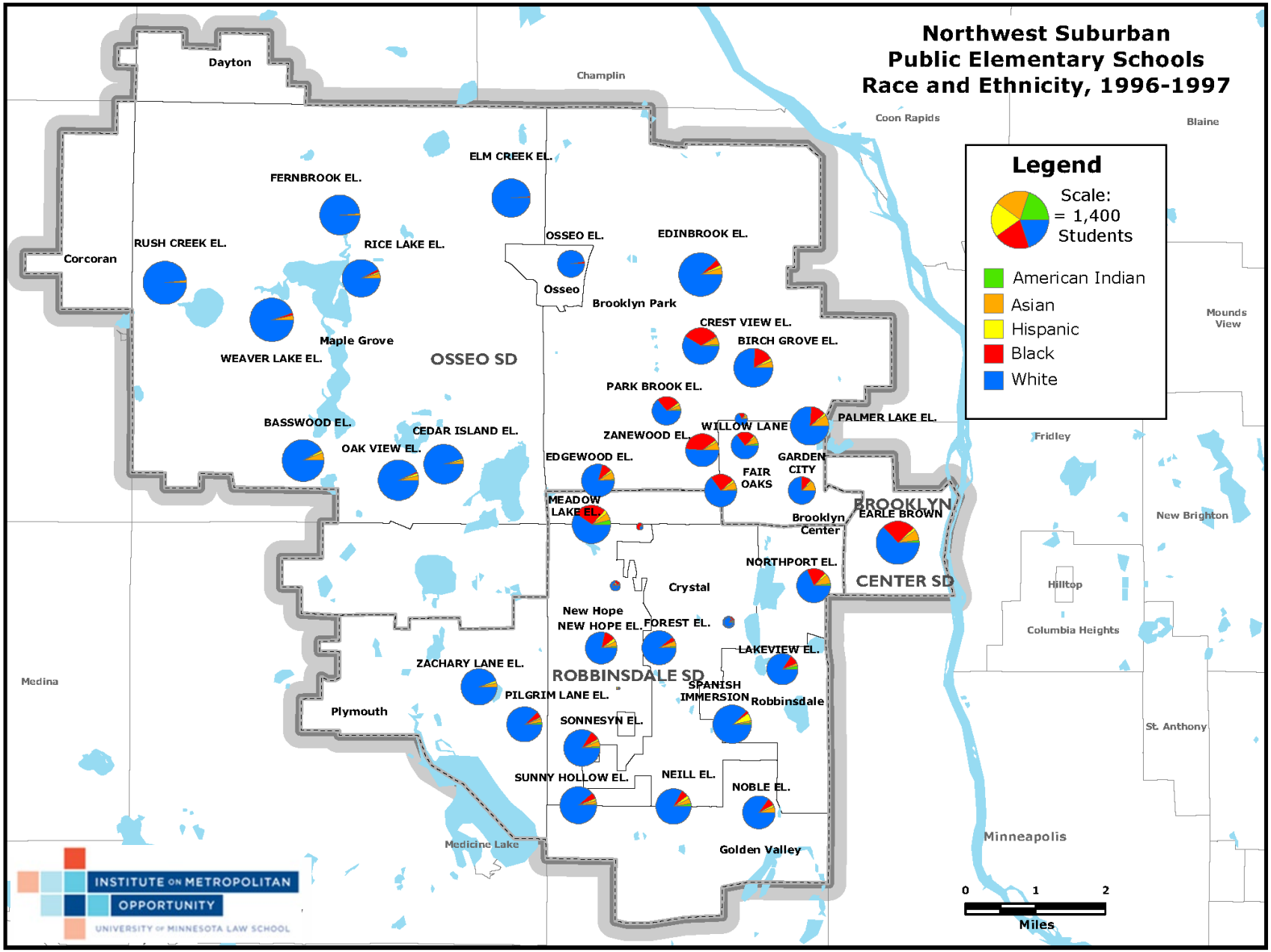

Data Source: Minnesota Department of Education.

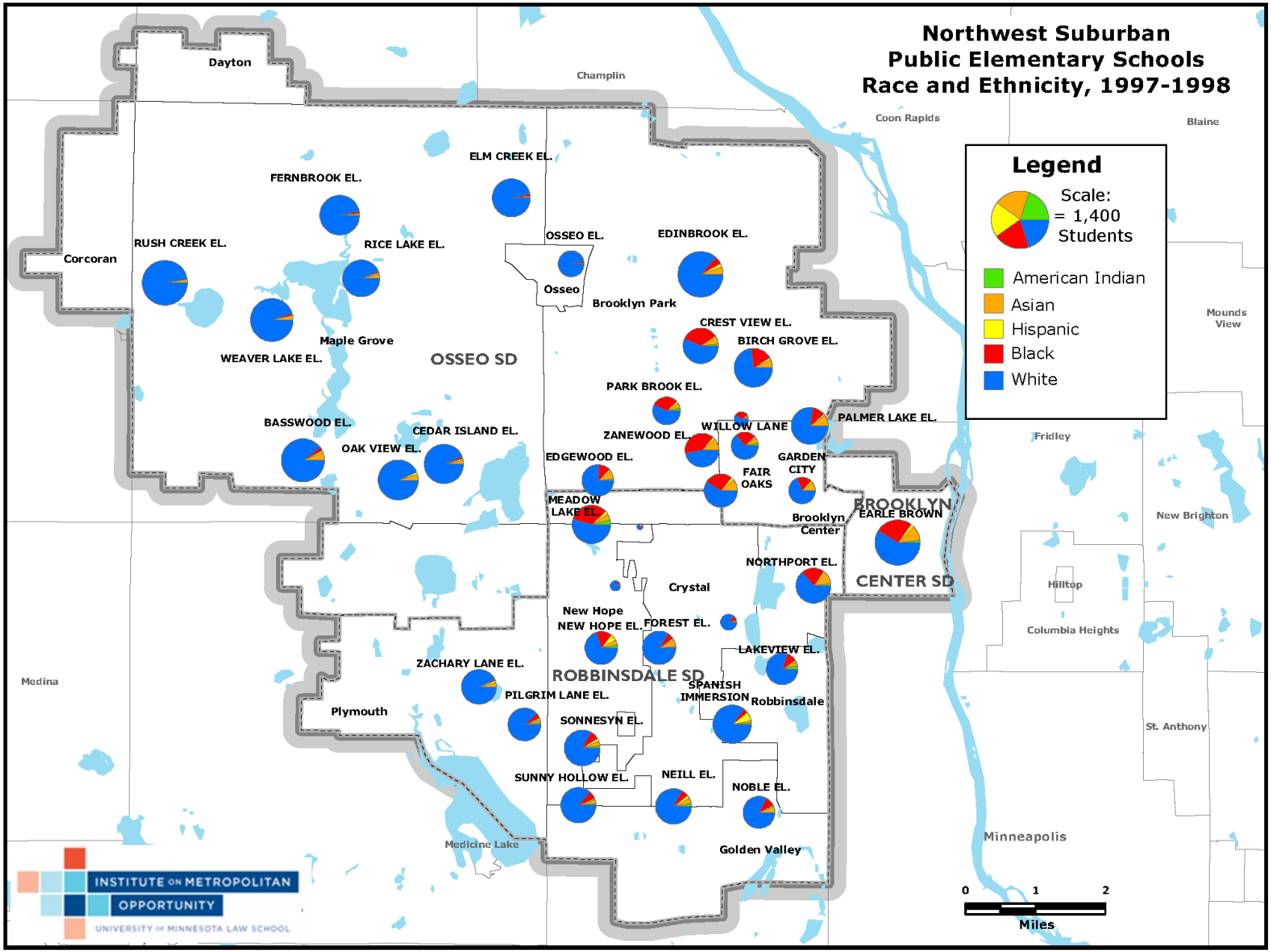

Data Source: Minnesota Department of Education.

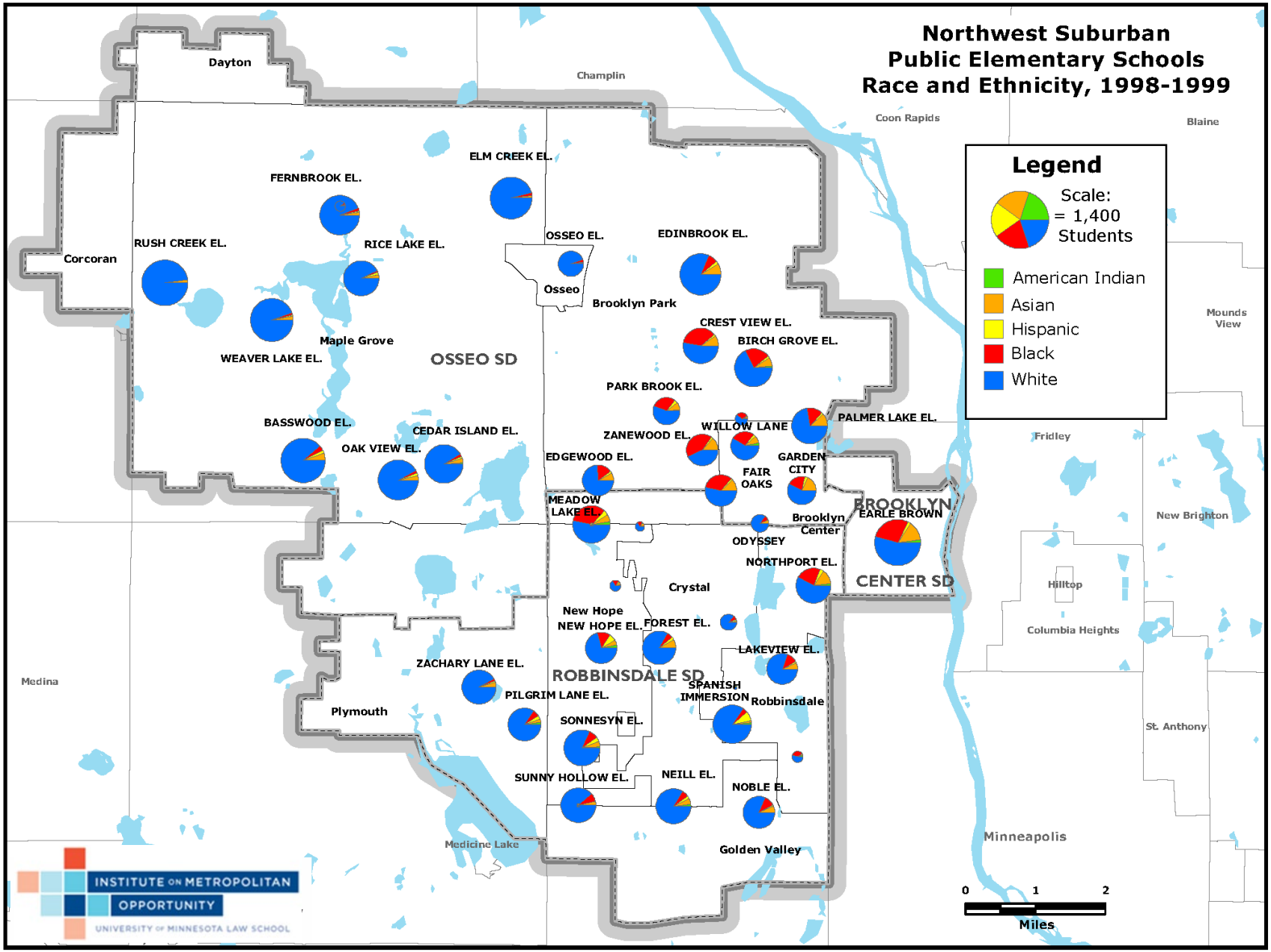

Data Source: Minnesota Department of Education.

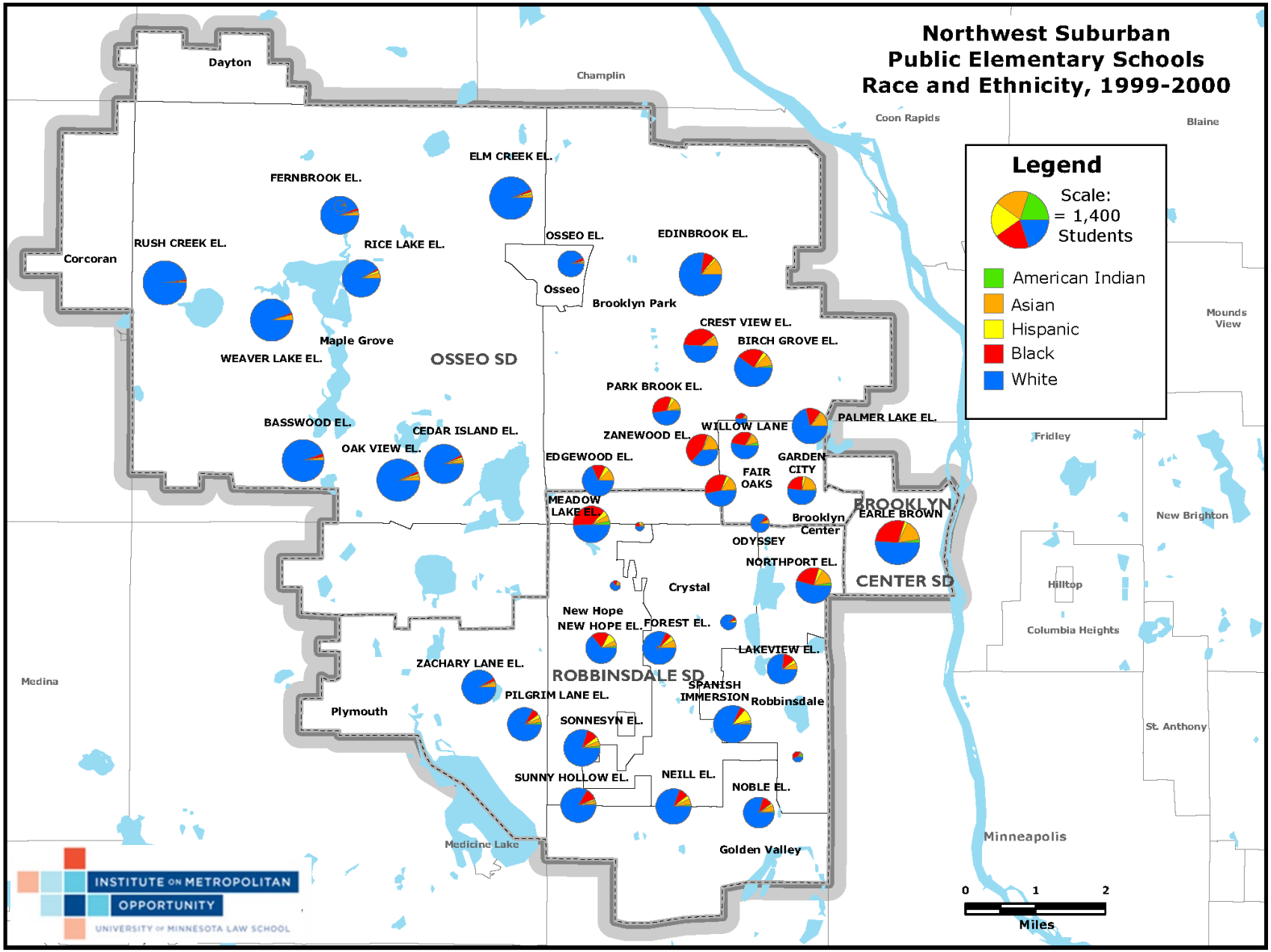

Data Source: Minnesota Department of Education.

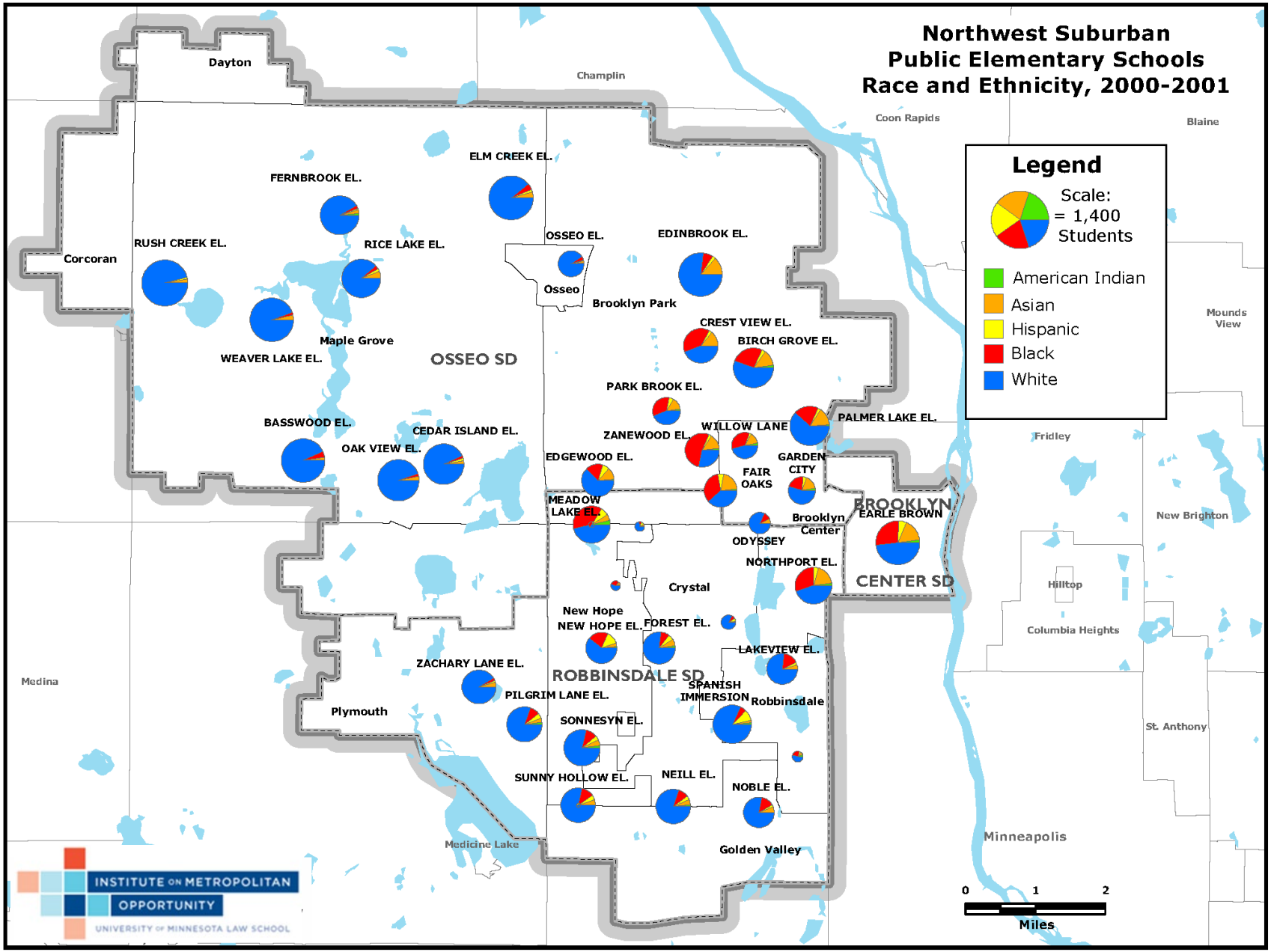

Data Source: Minnesota Department of Education.

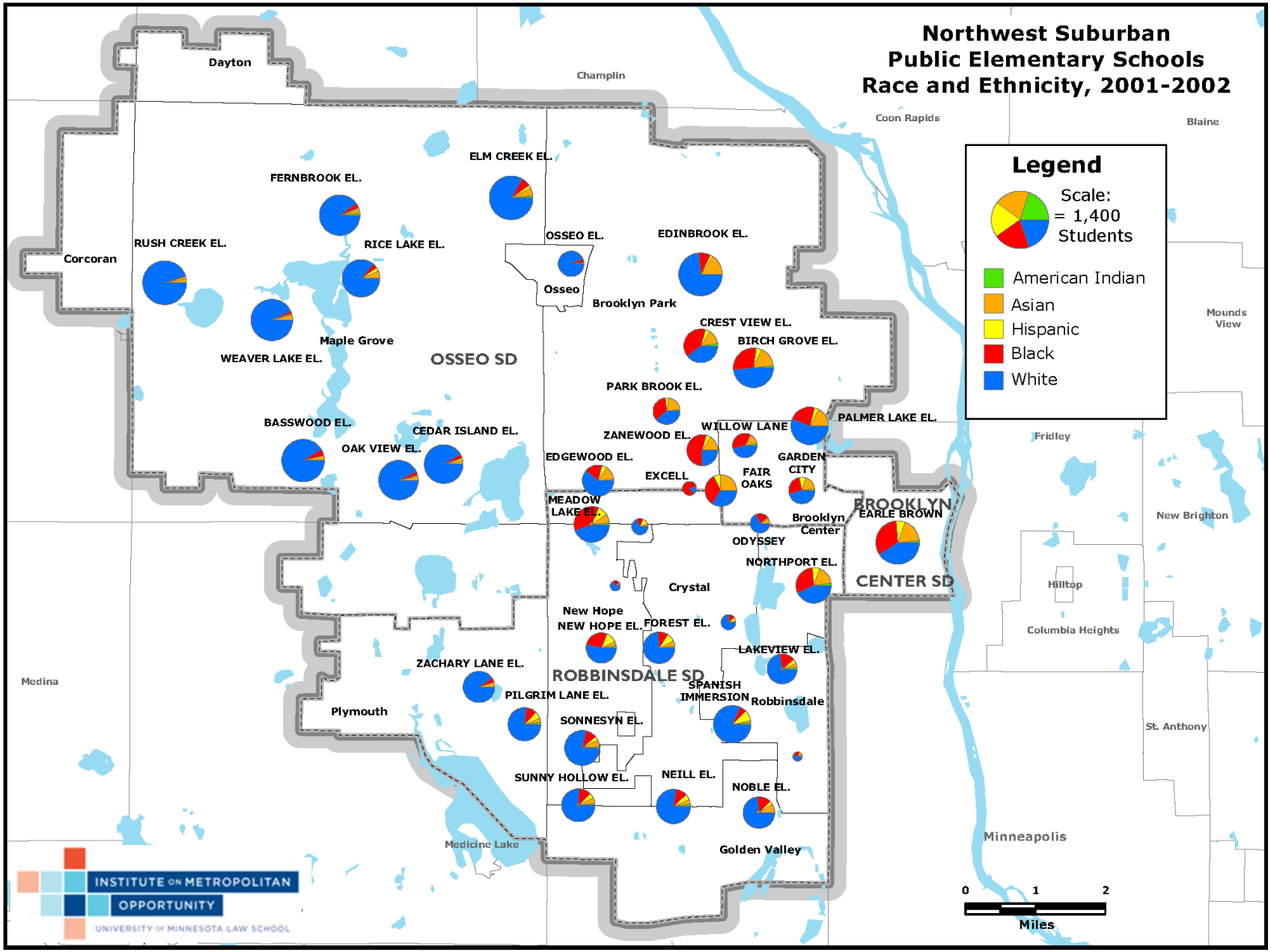

Data Source: Minnesota Department of Education.

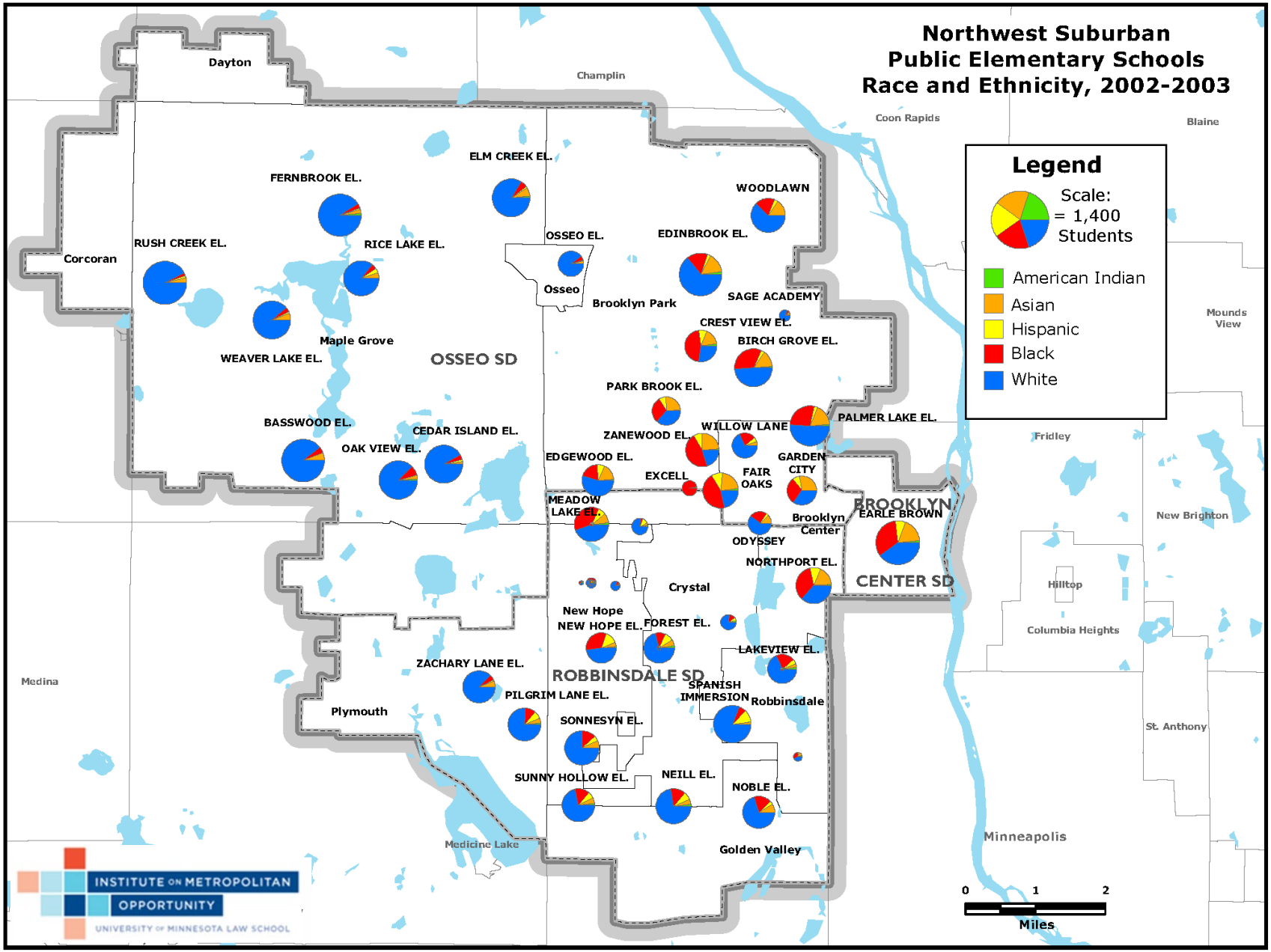

Data Source: Minnesota Department of Education.

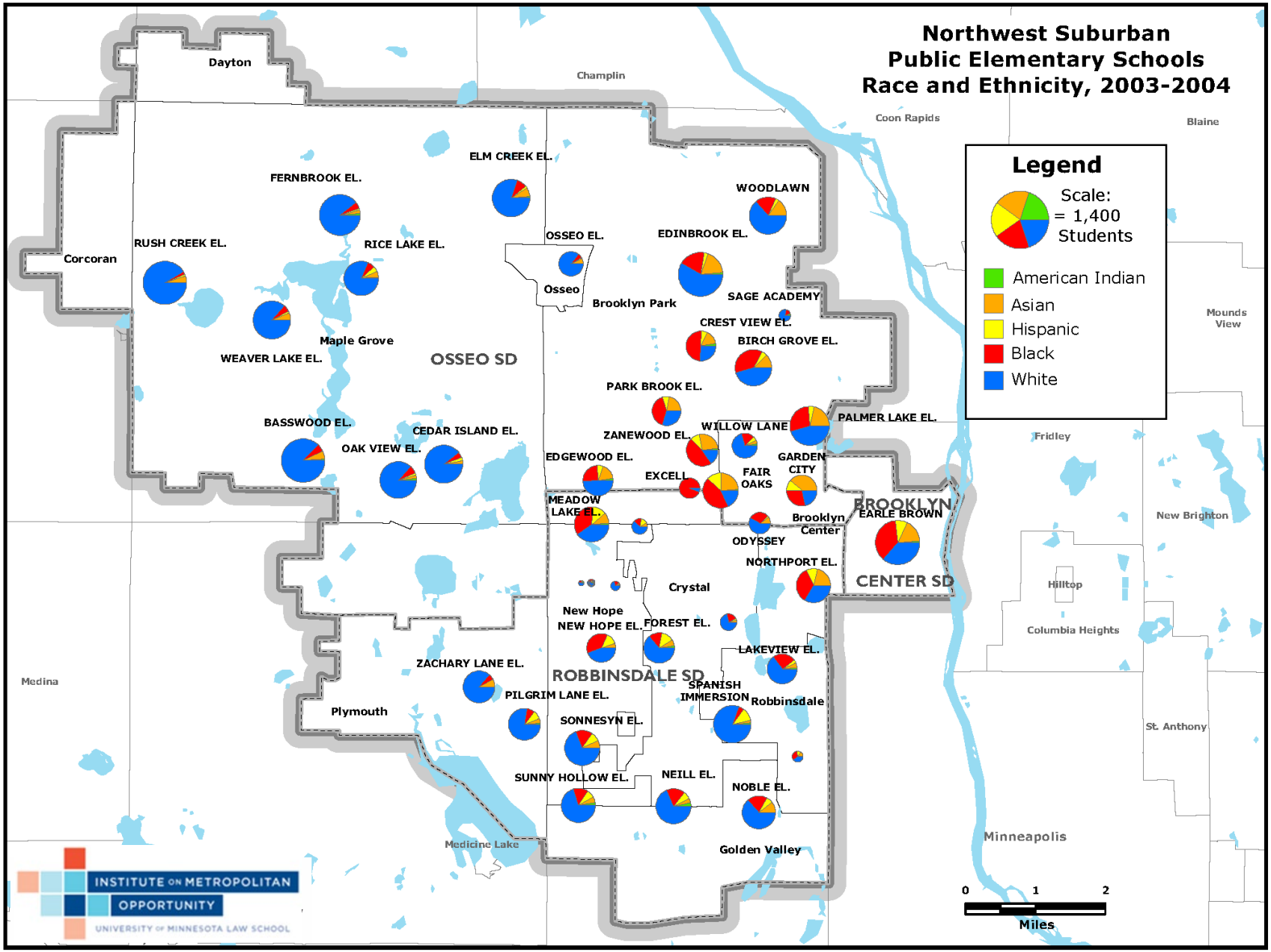

Data Source: Minnesota Department of Education.

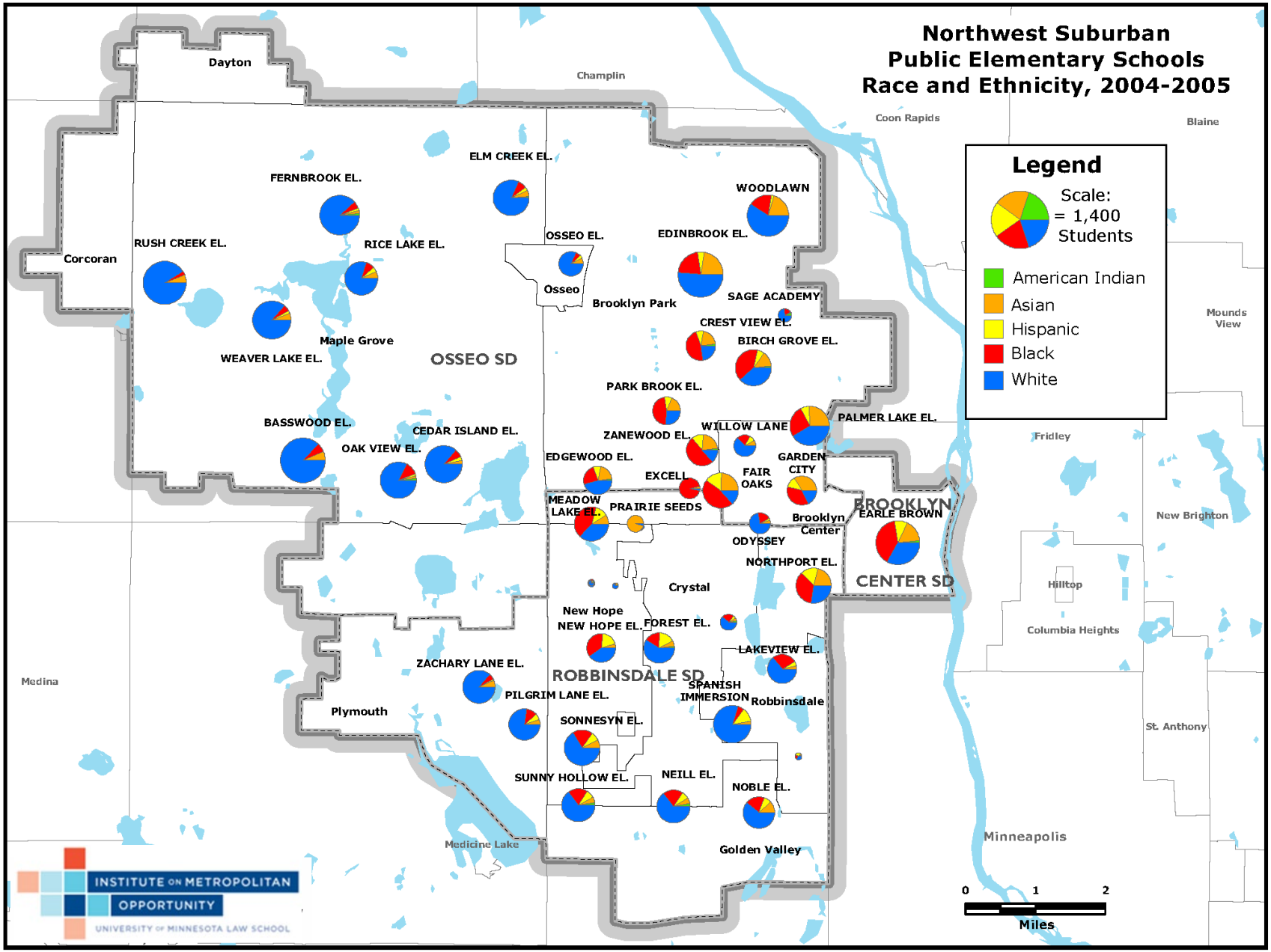

Data Source: Minnesota Department of Education.

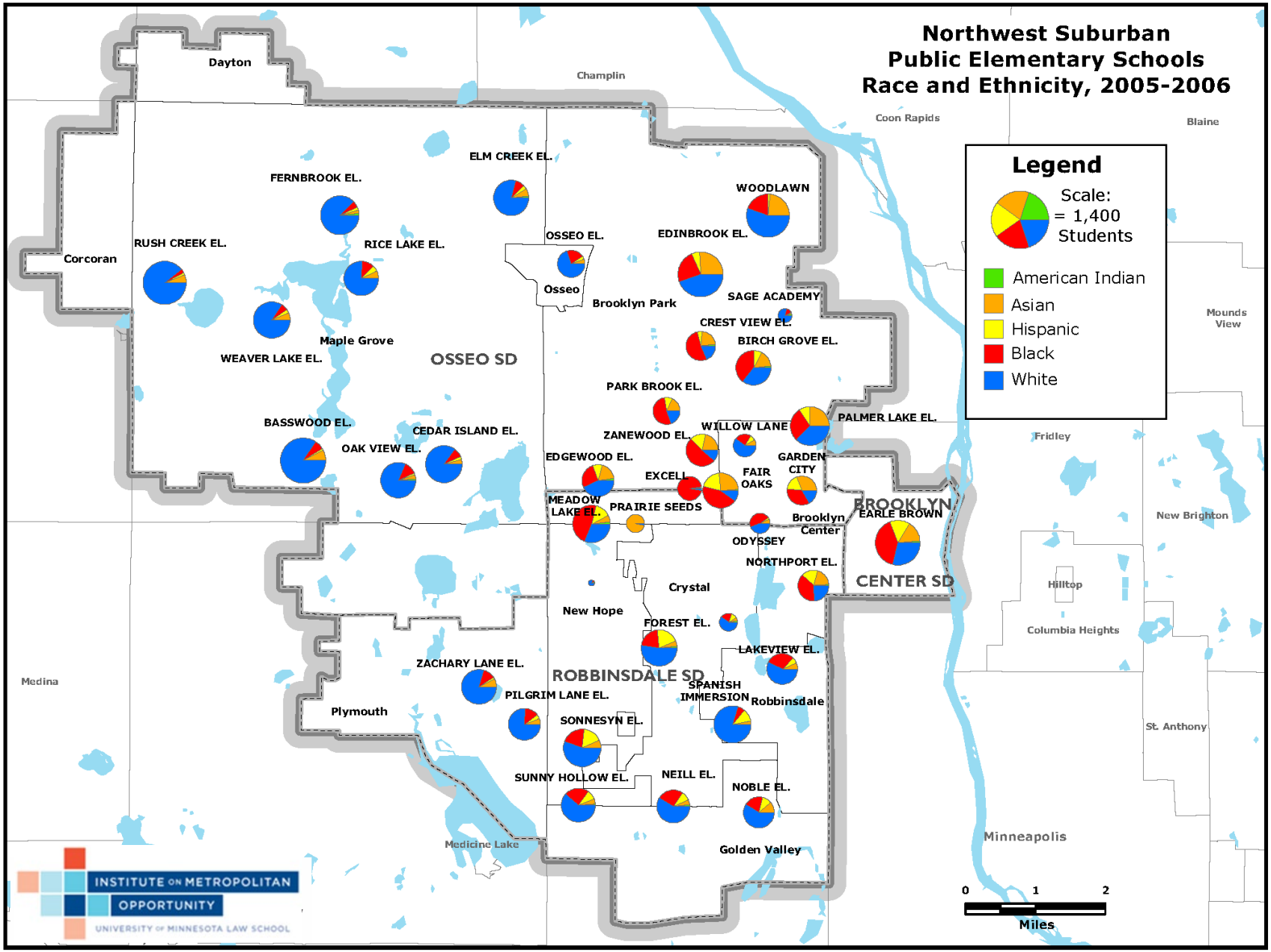

Data Source: Minnesota Department of Education.

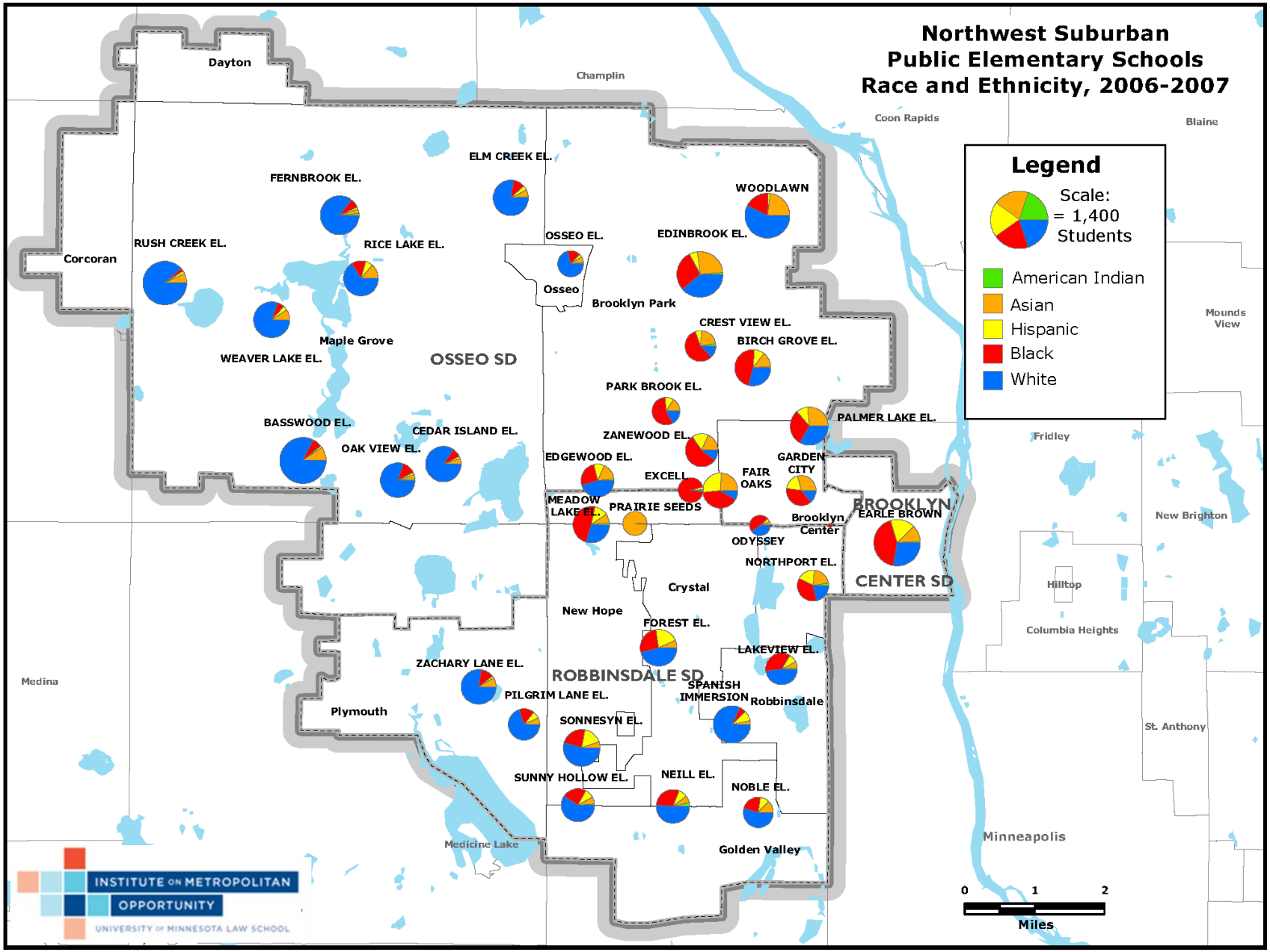

Data Source: Minnesota Department of Education.

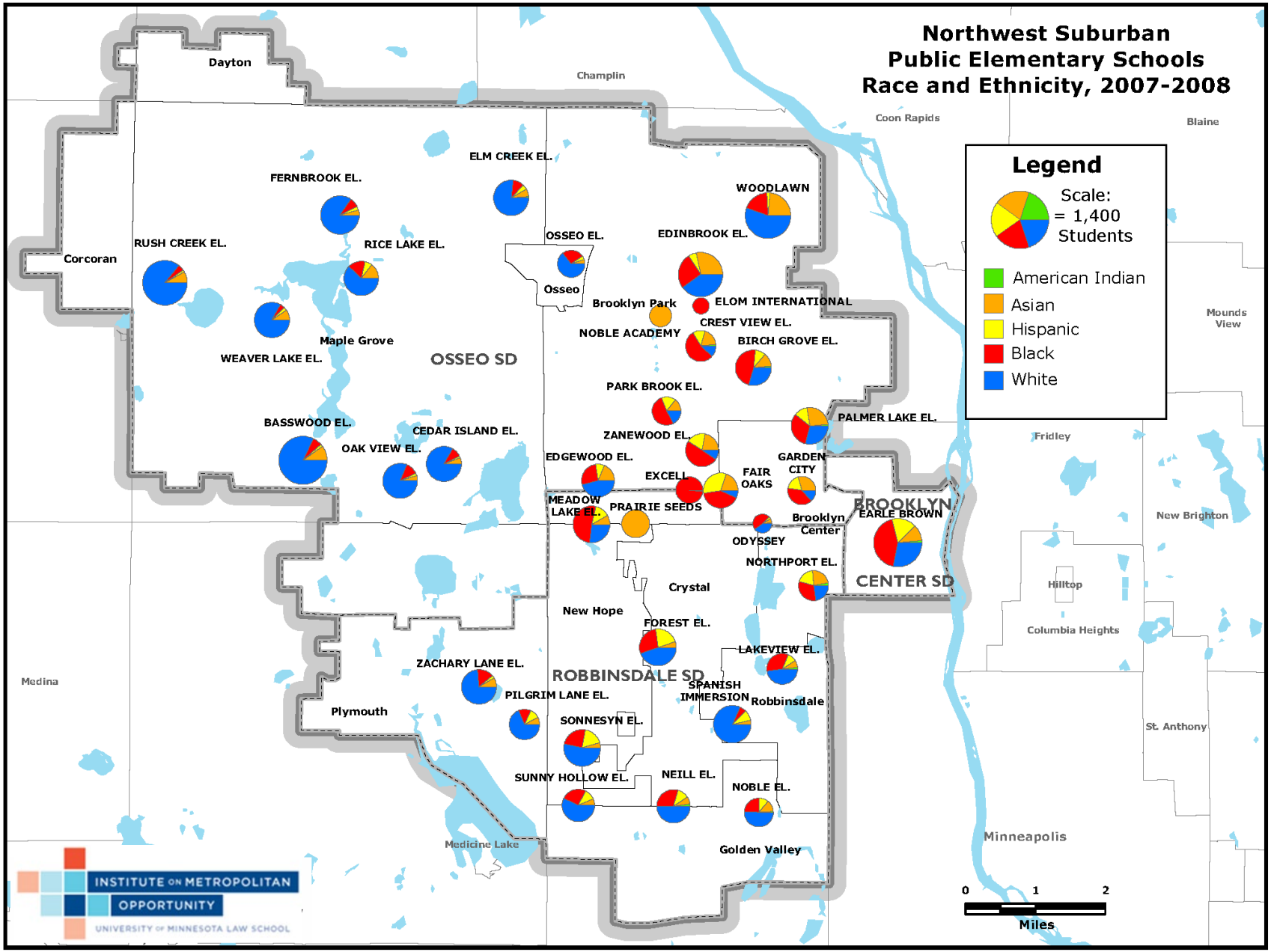

Data Source: Minnesota Department of Education.

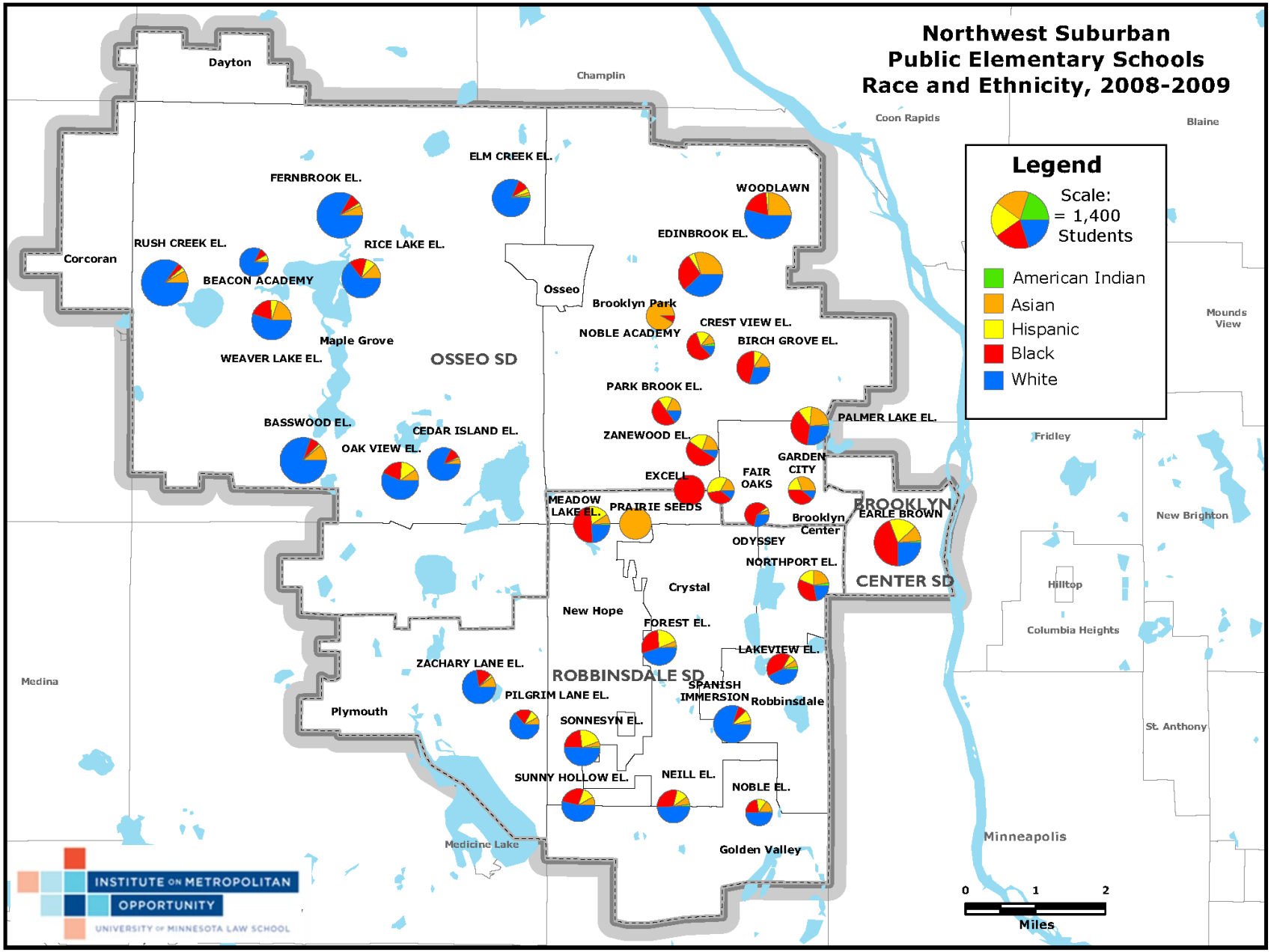

Data Source: Minnesota Department of Education.

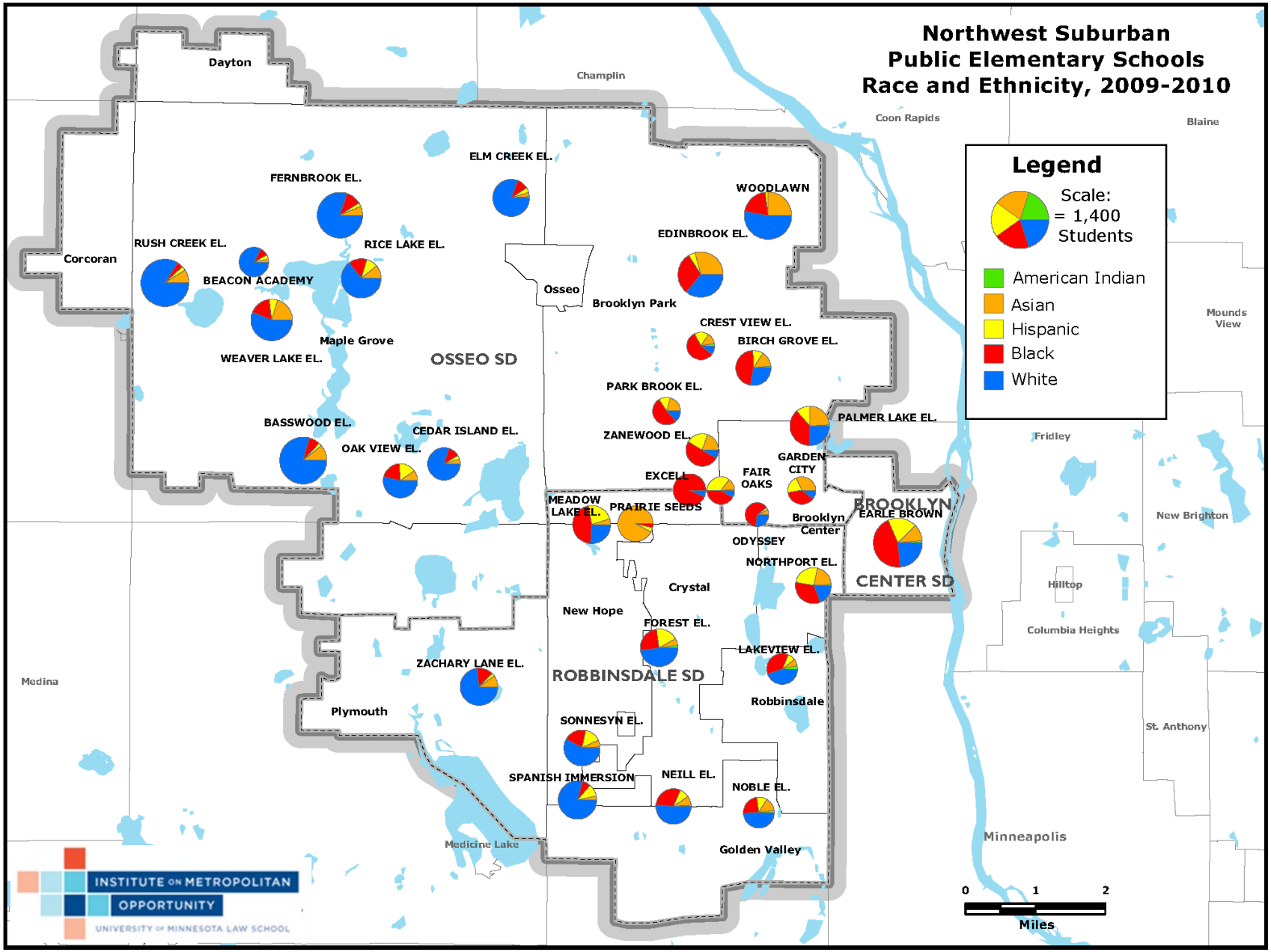

Data Source: Minnesota Department of Education.

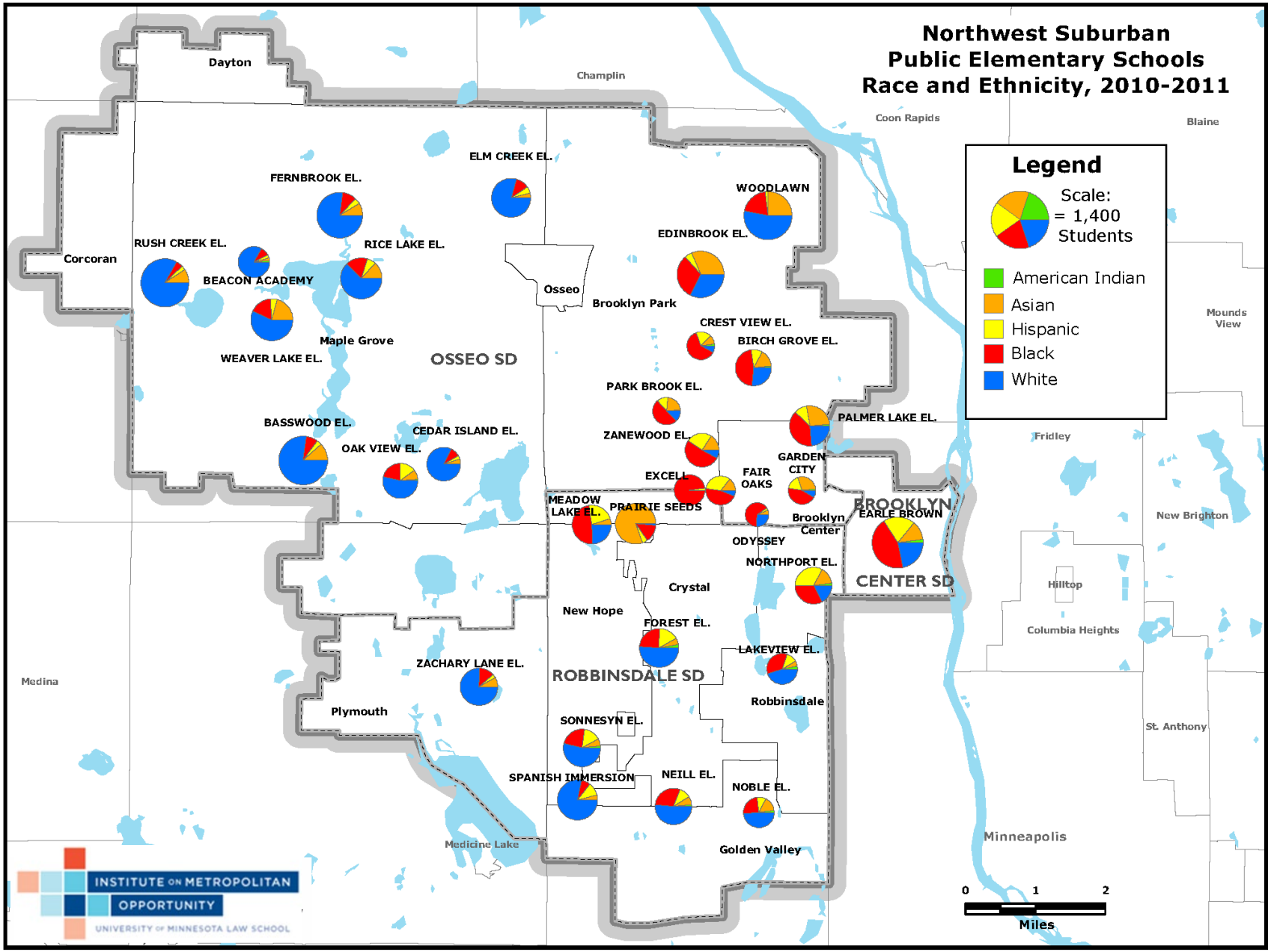

Data Source: Minnesota Department of Education.

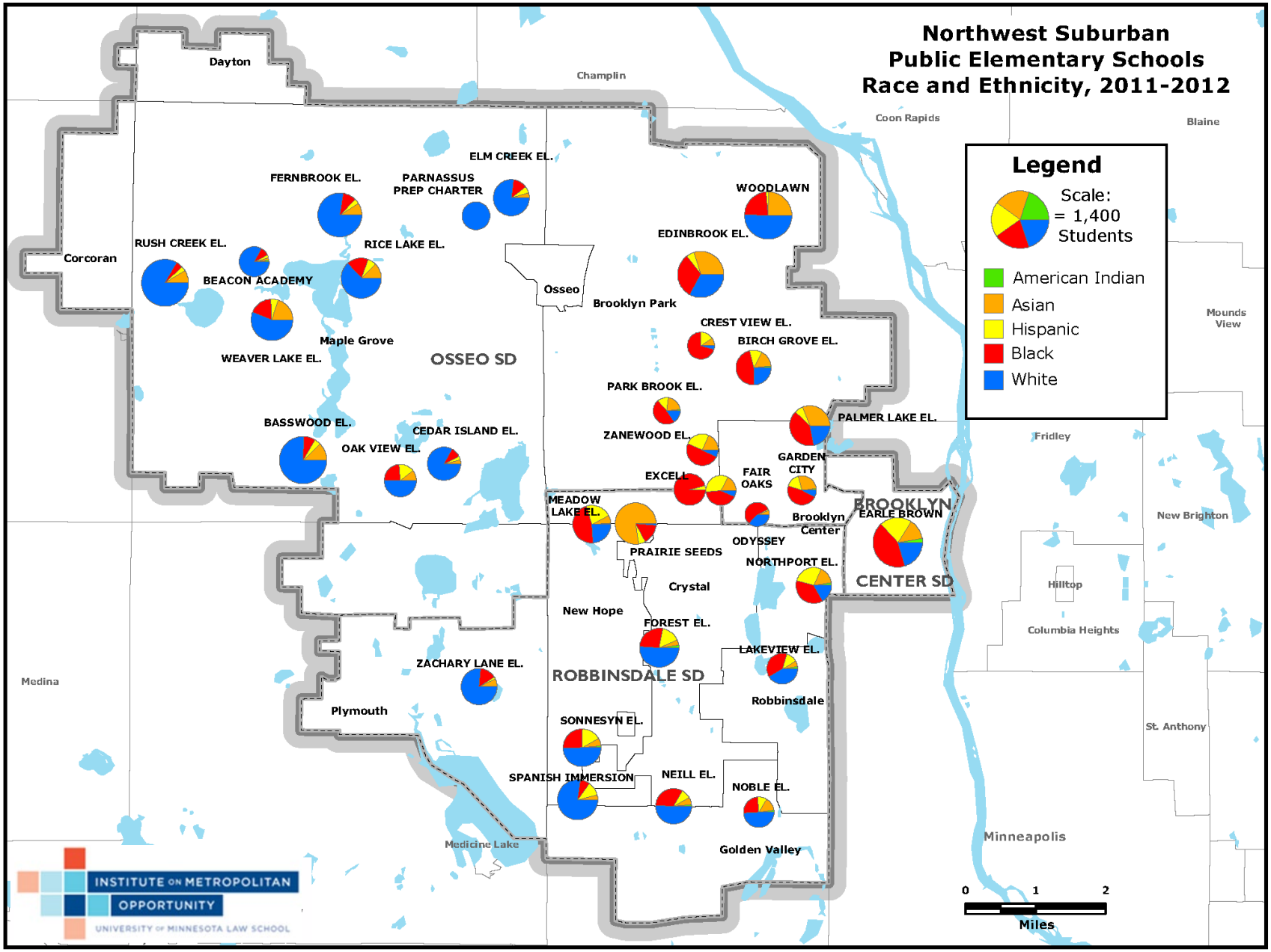

Data Source: Minnesota Department of Education.

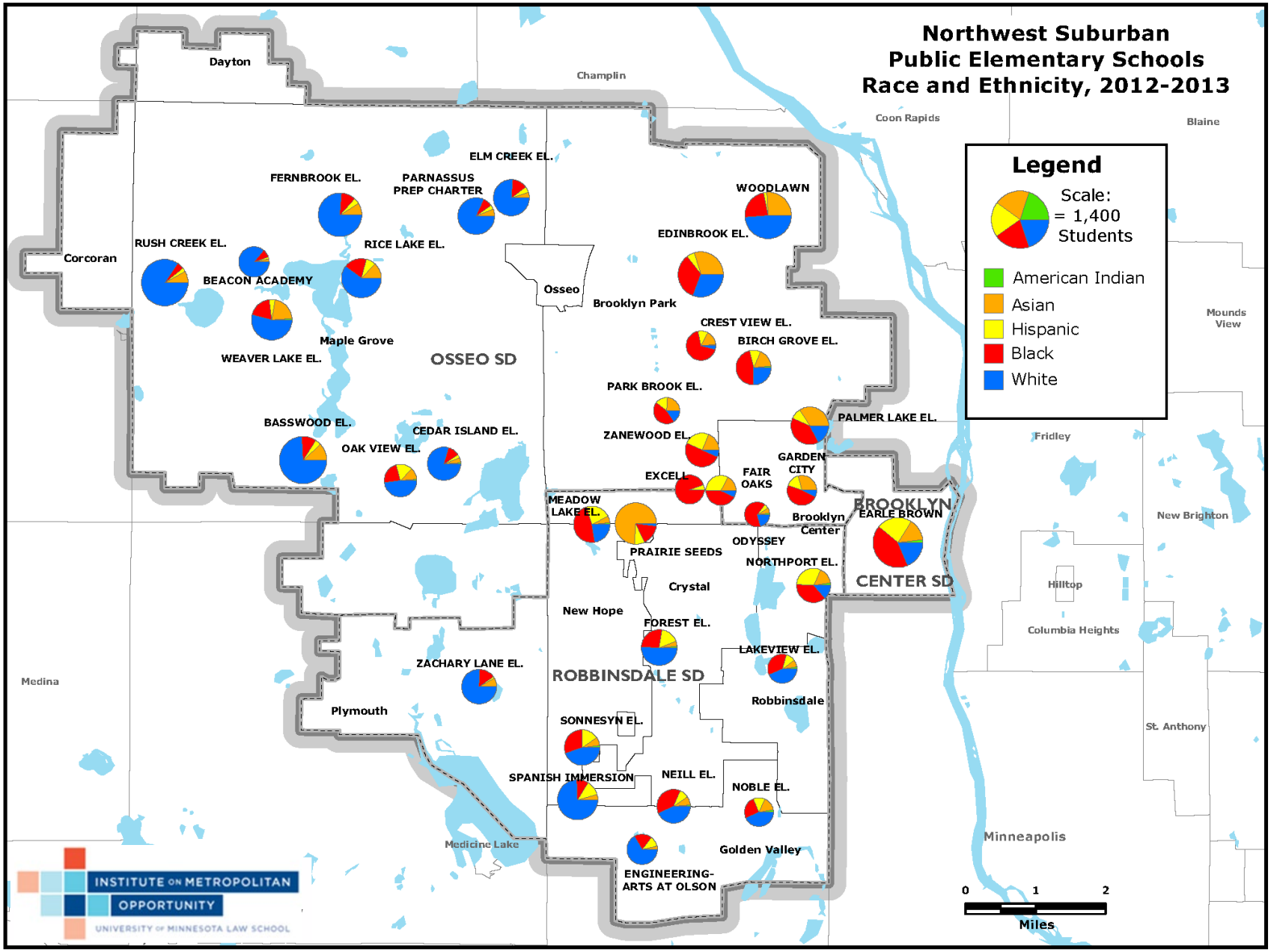

Data Source: Minnesota Department of Education.

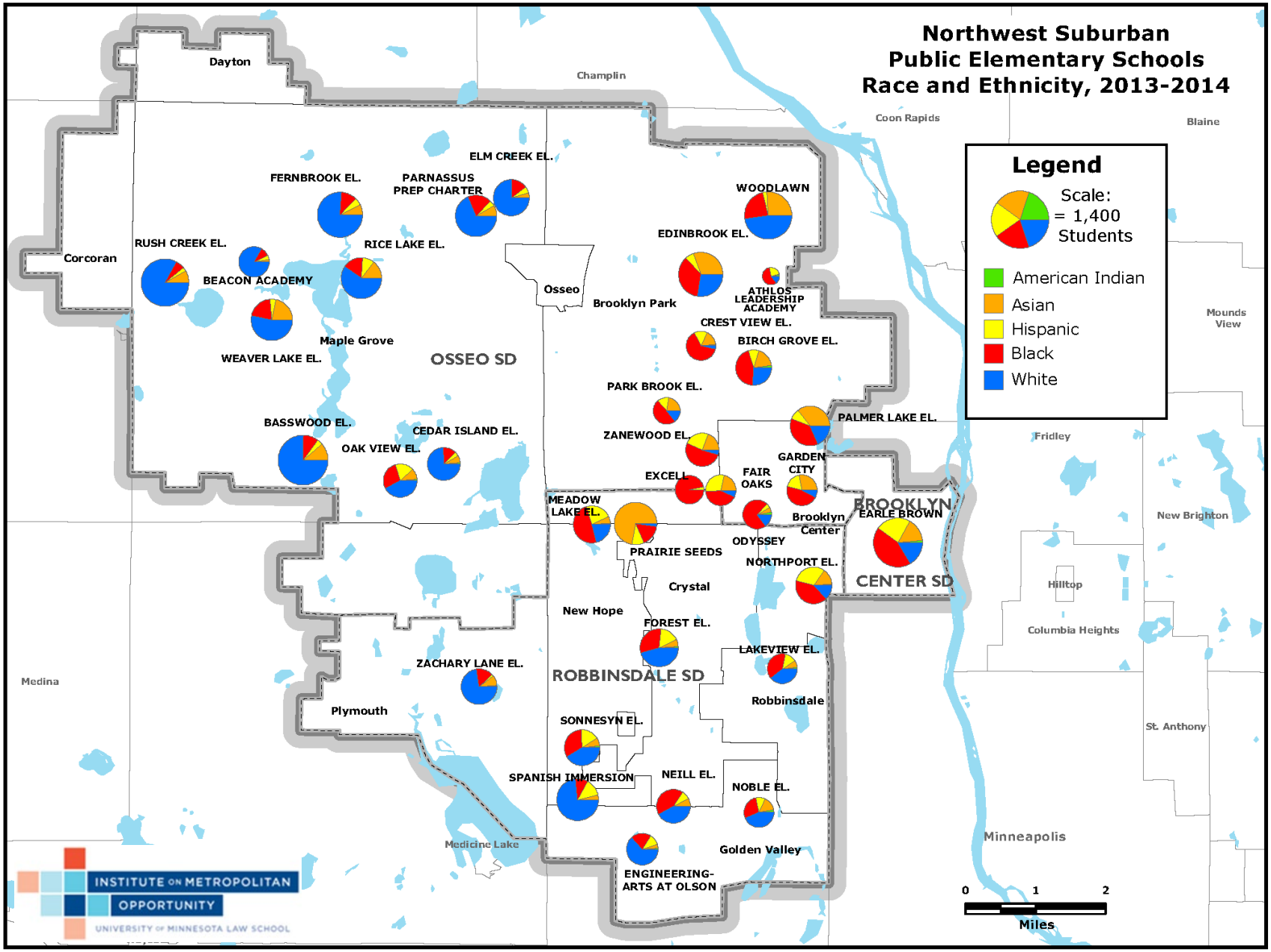

Data Source: Minnesota Department of Education.

Northwest Minneapolis Suburbs Free Lunch Eligibility 1997-2014

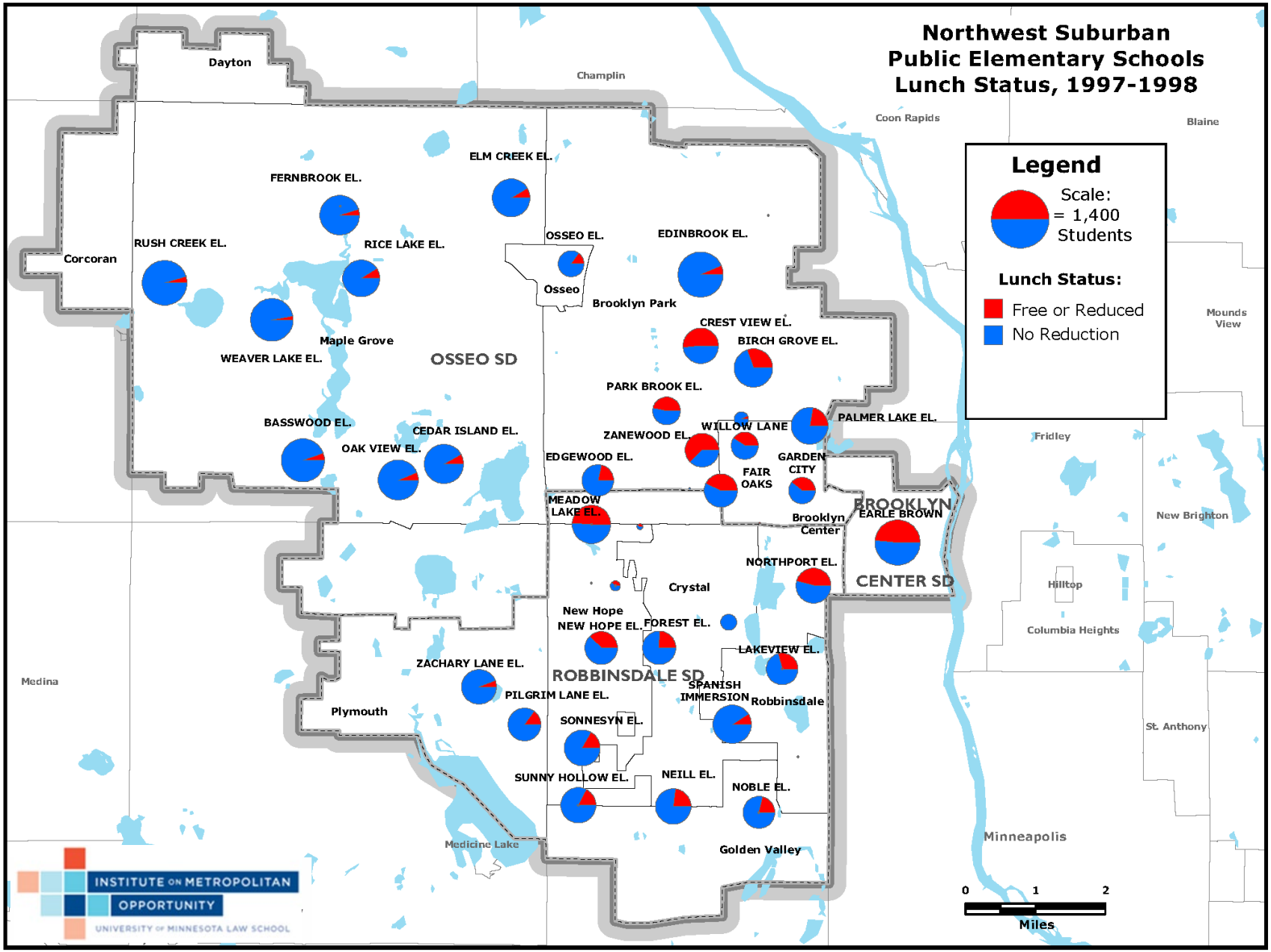

Data Source: Minnesota Department of Education.

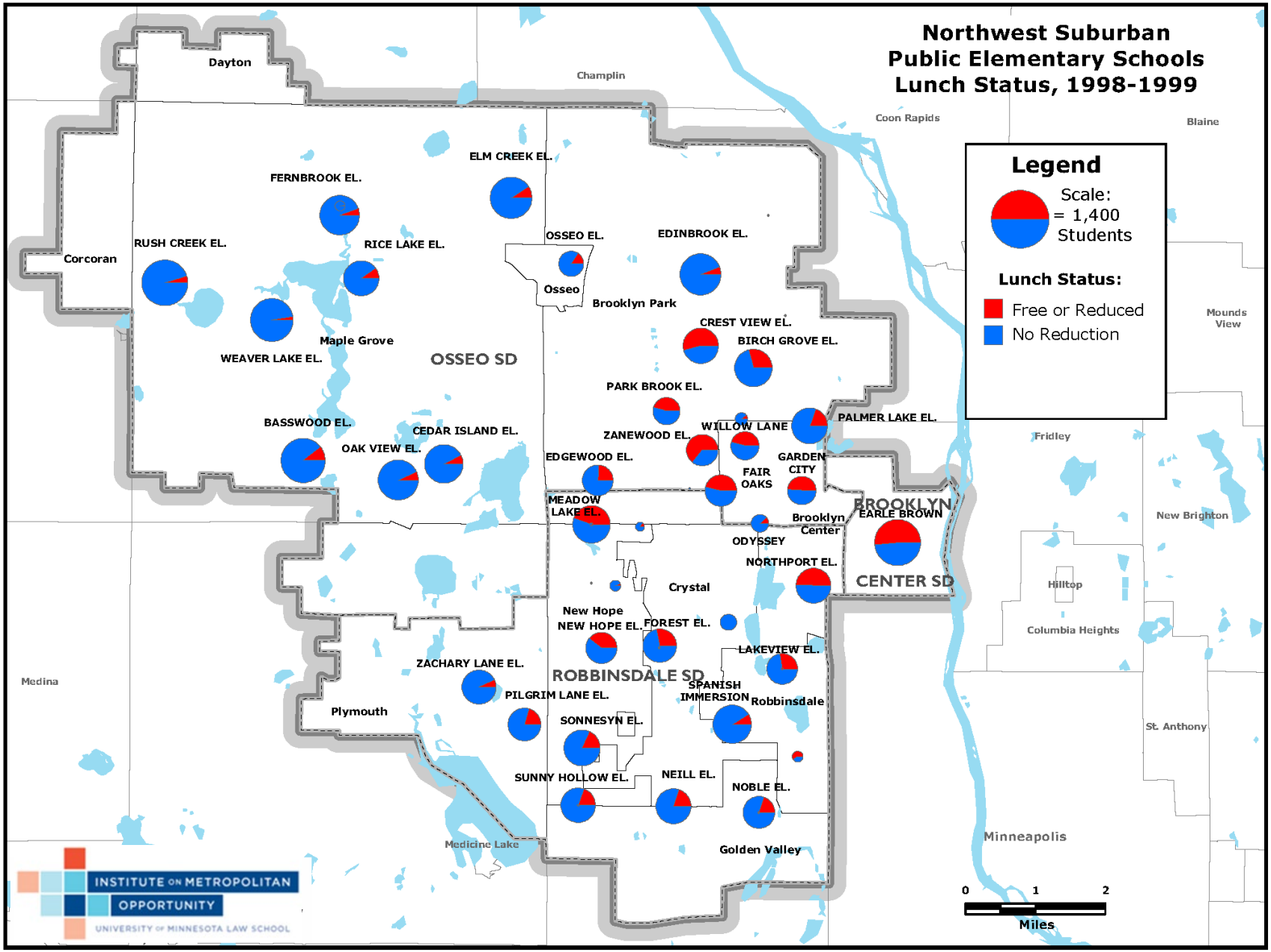

Data Source: Minnesota Department of Education.

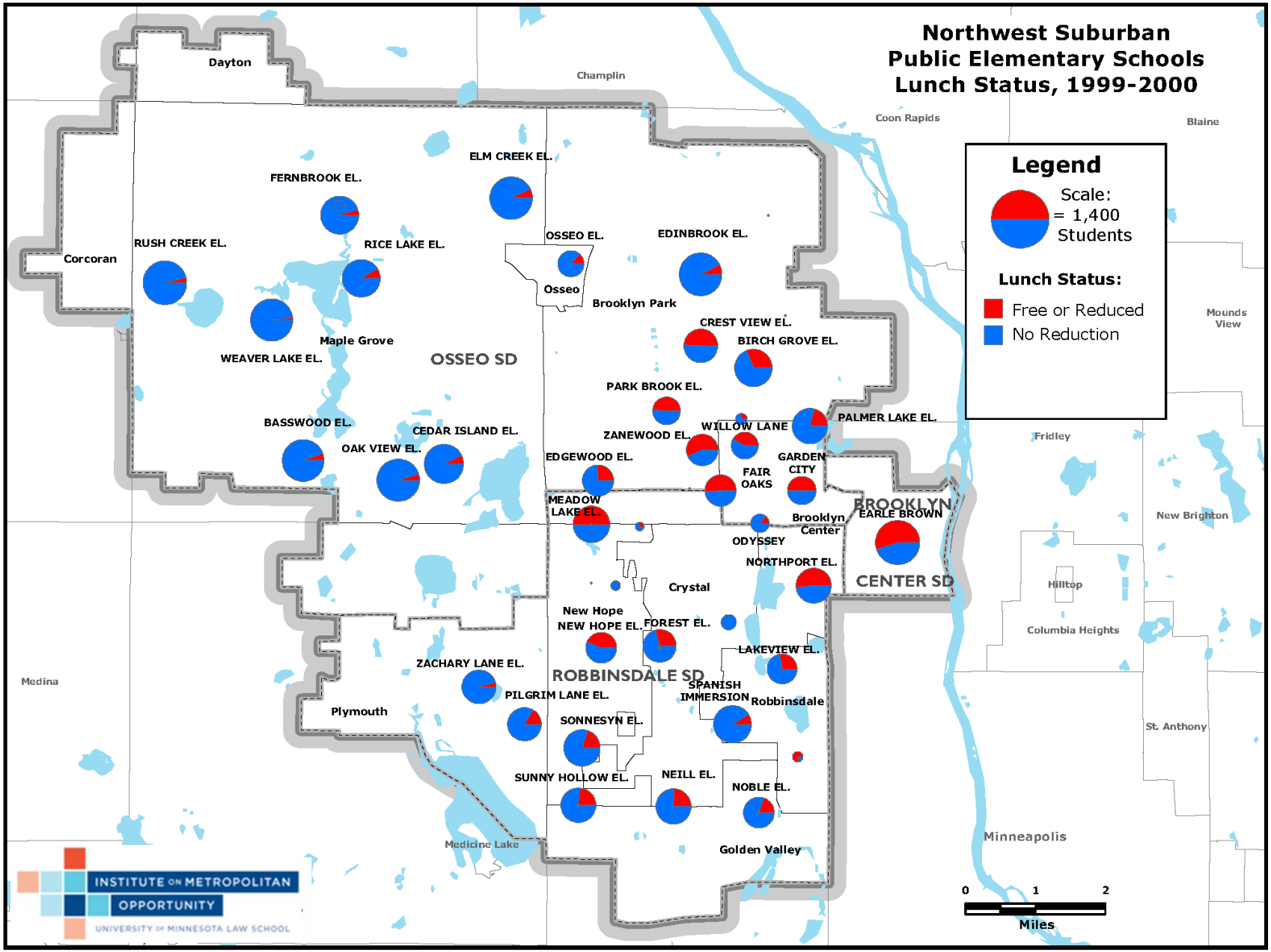

Data Source: Minnesota Department of Education.

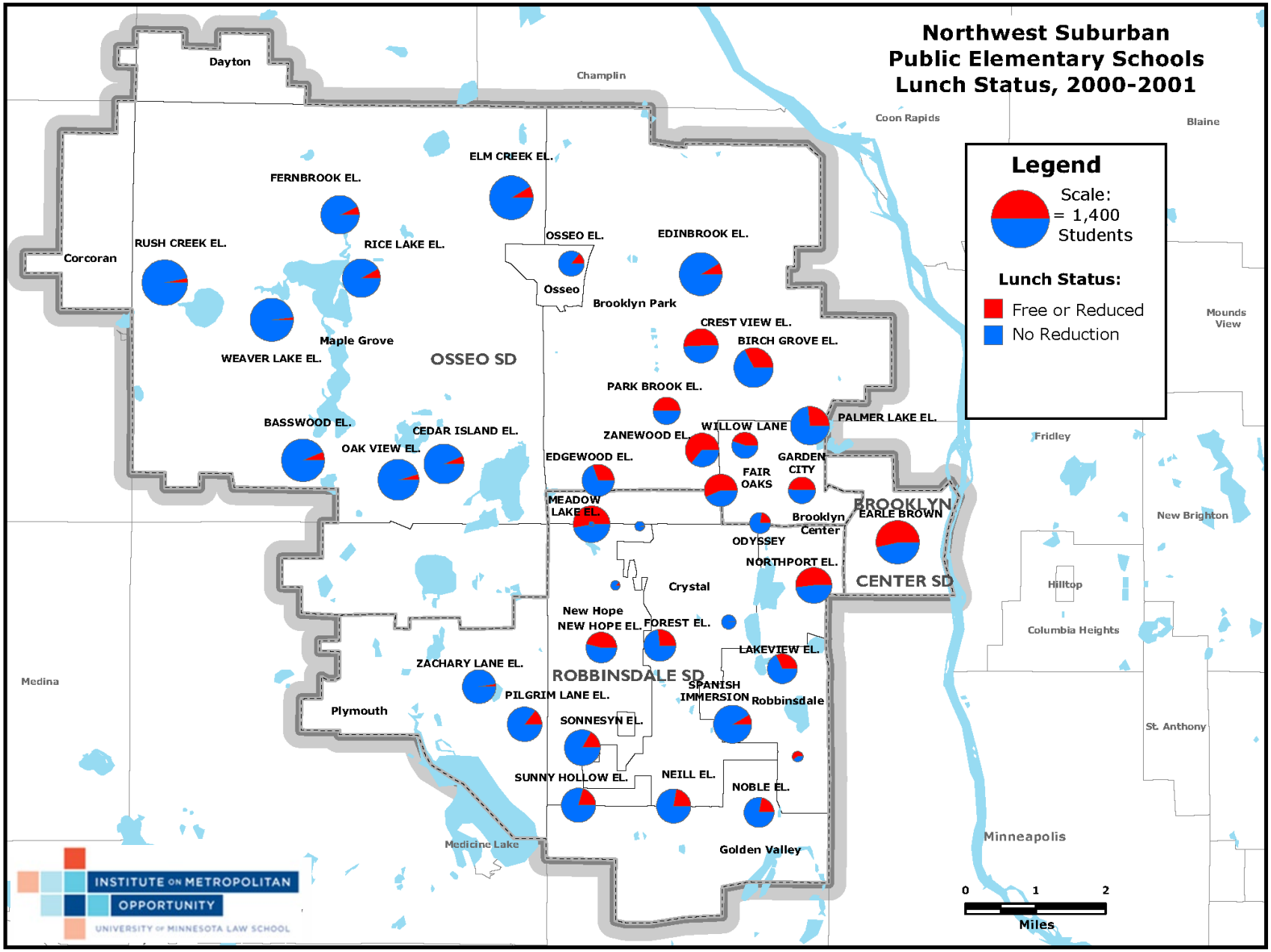

Data Source: Minnesota Department of Education.

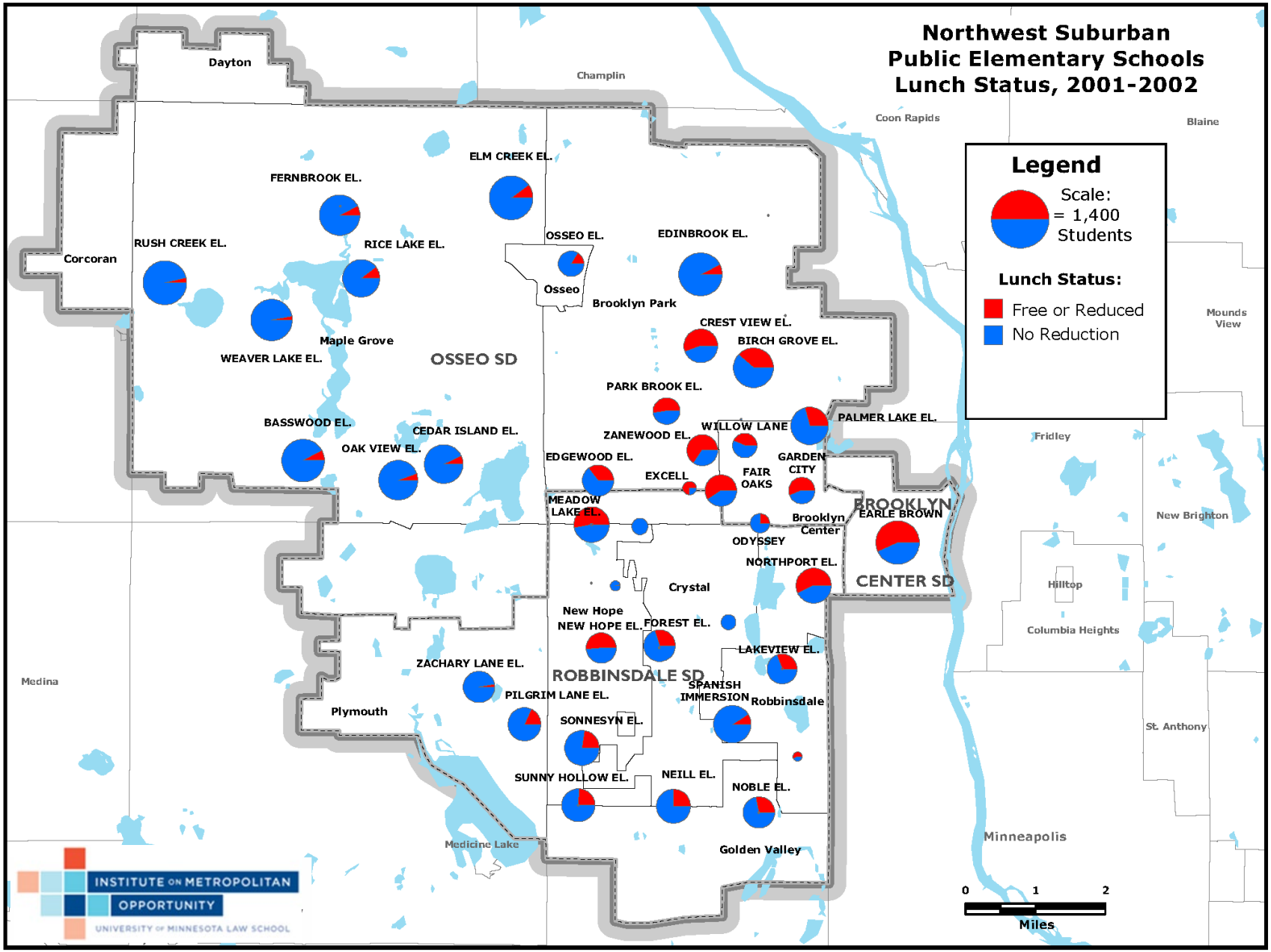

Data Source: Minnesota Department of Education.

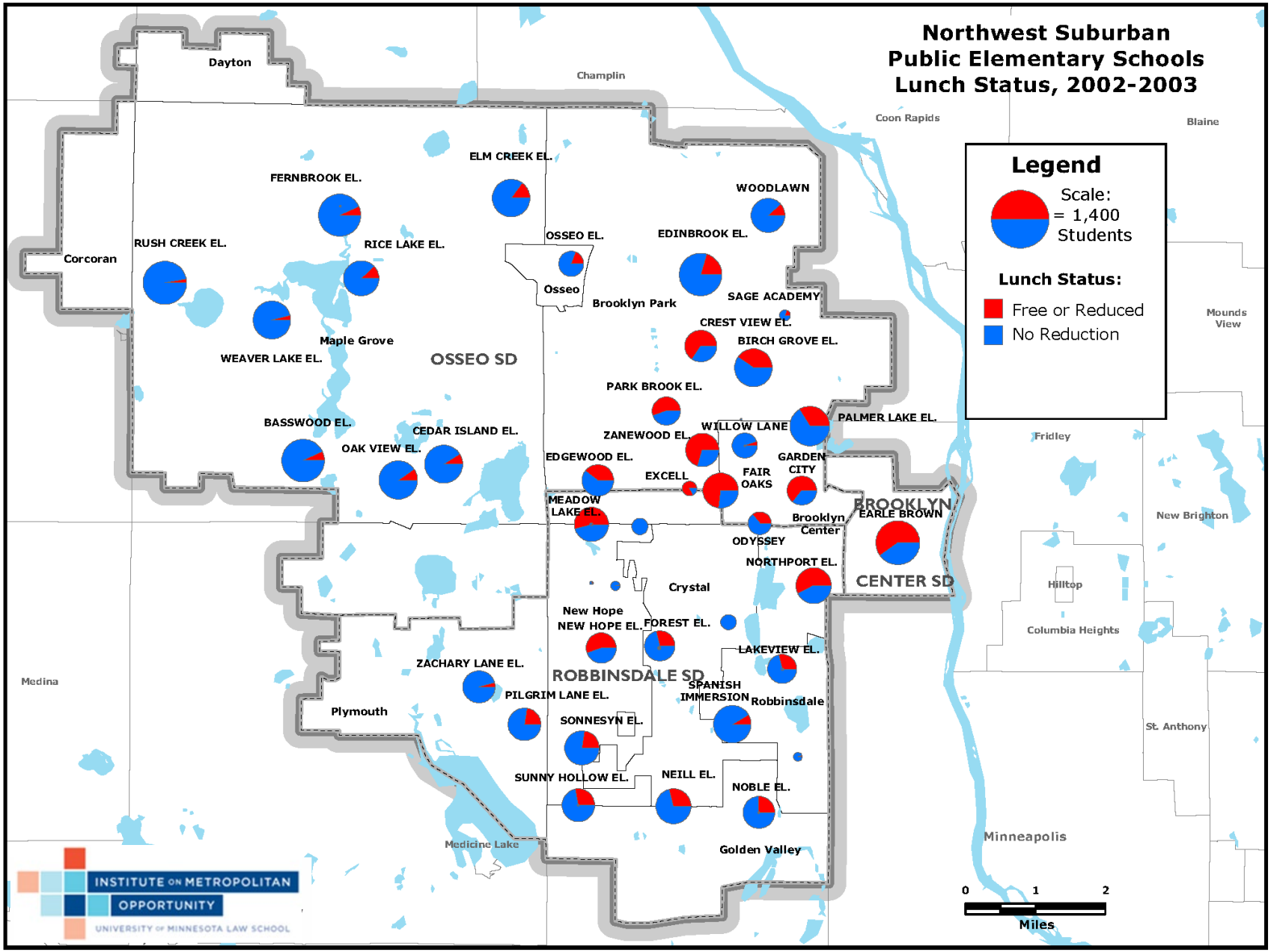

Data Source: Minnesota Department of Education.

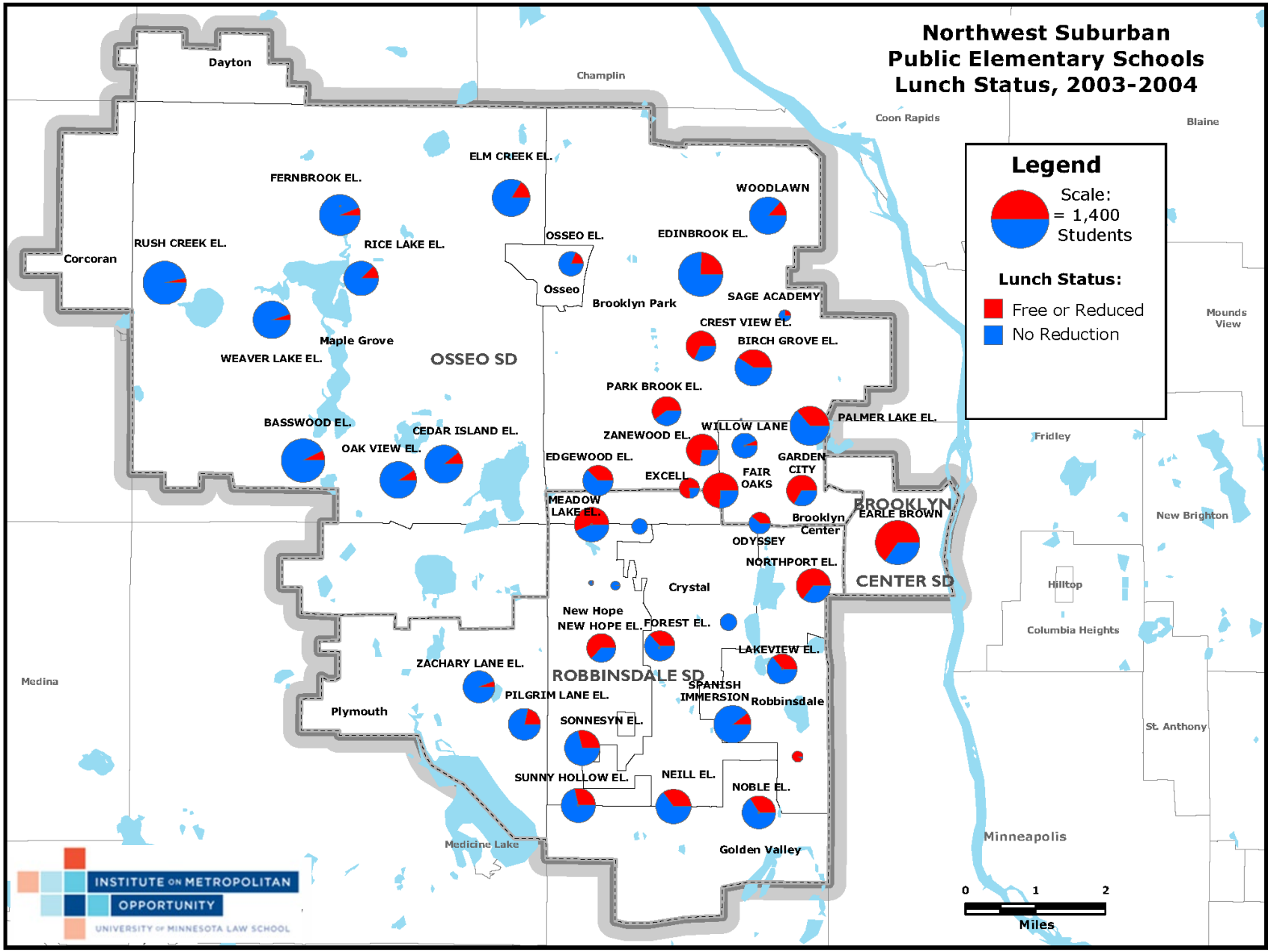

Data Source: Minnesota Department of Education.

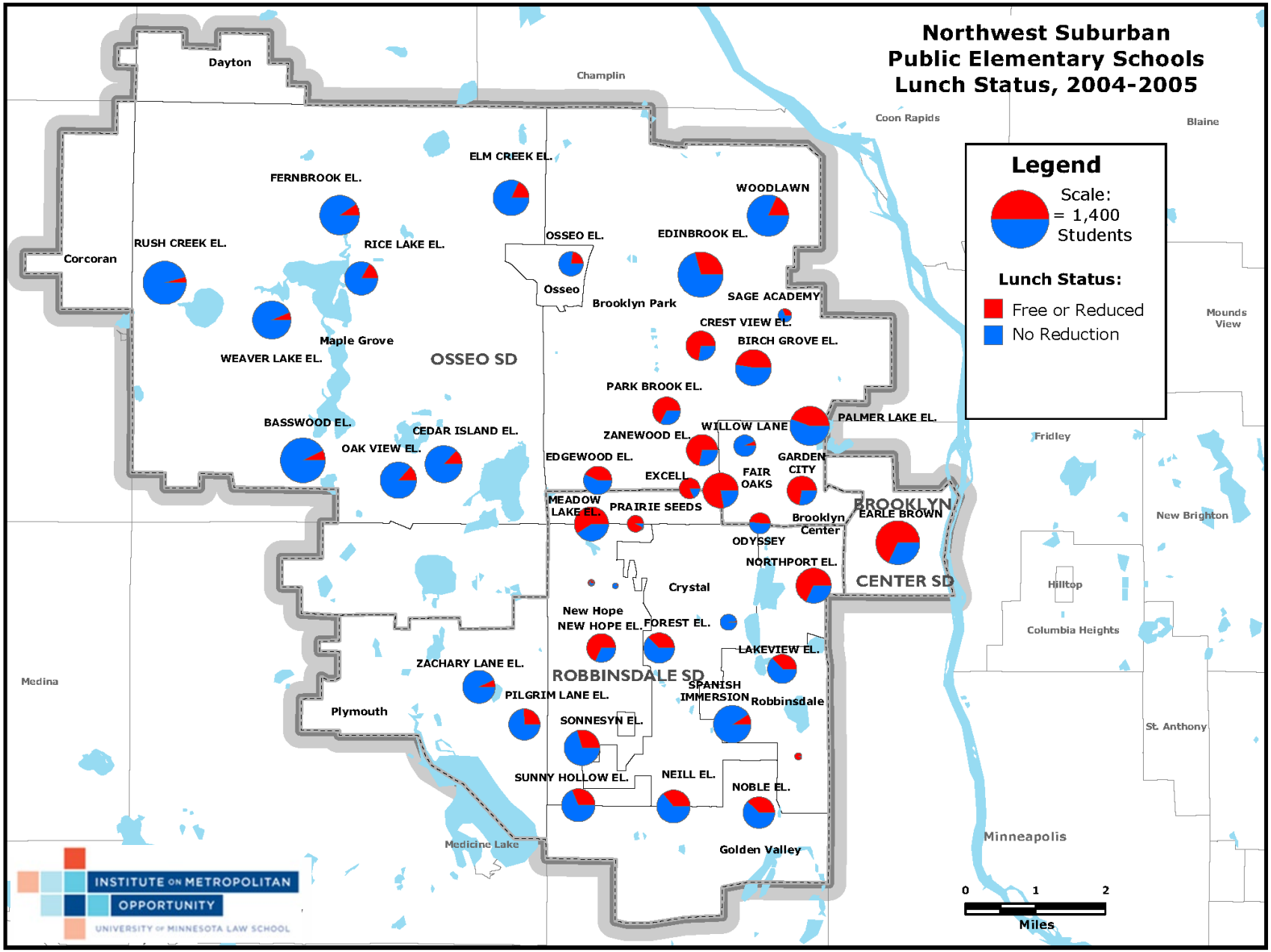

Data Source: Minnesota Department of Education.

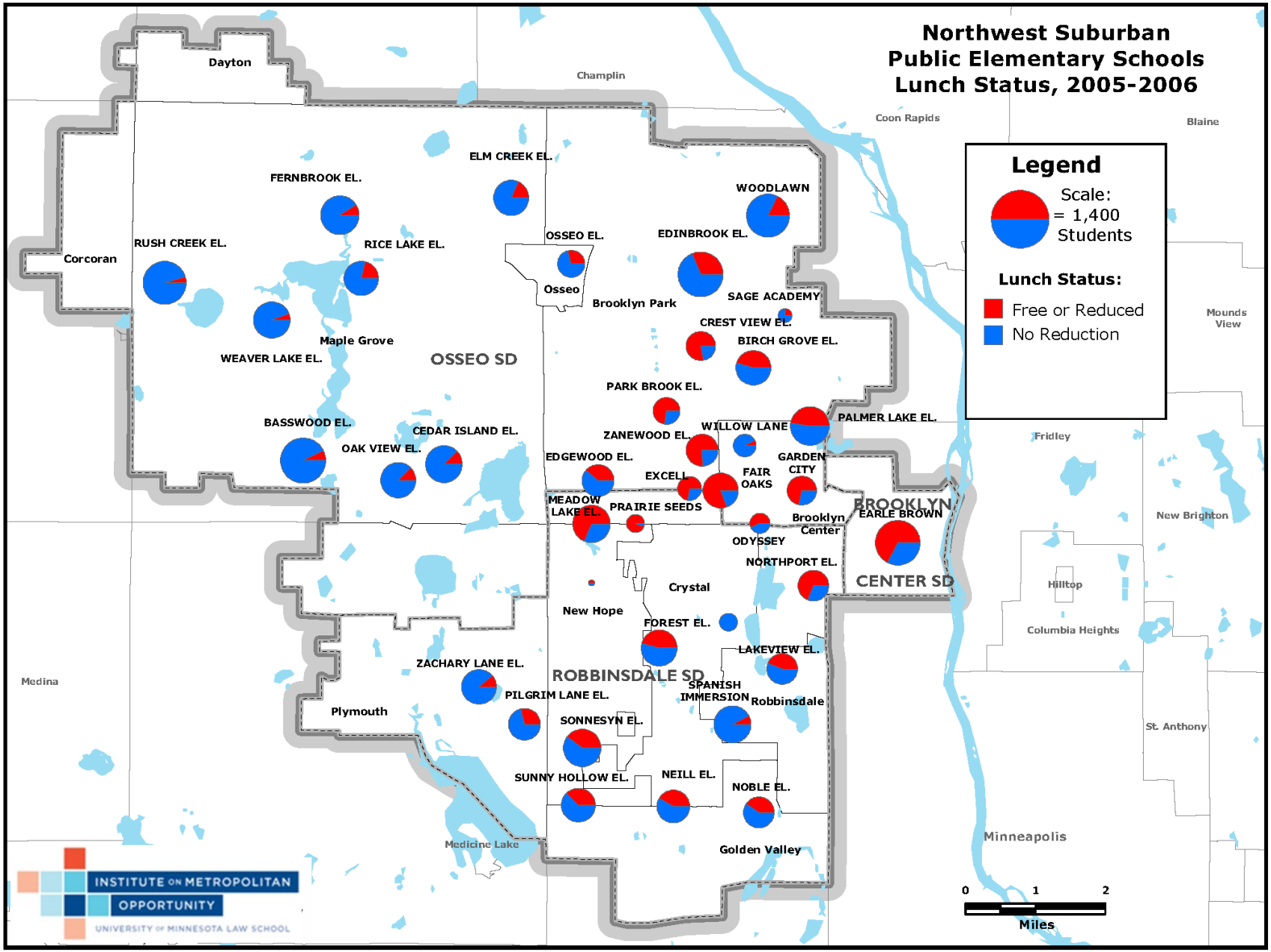

Data Source: Minnesota Department of Education.

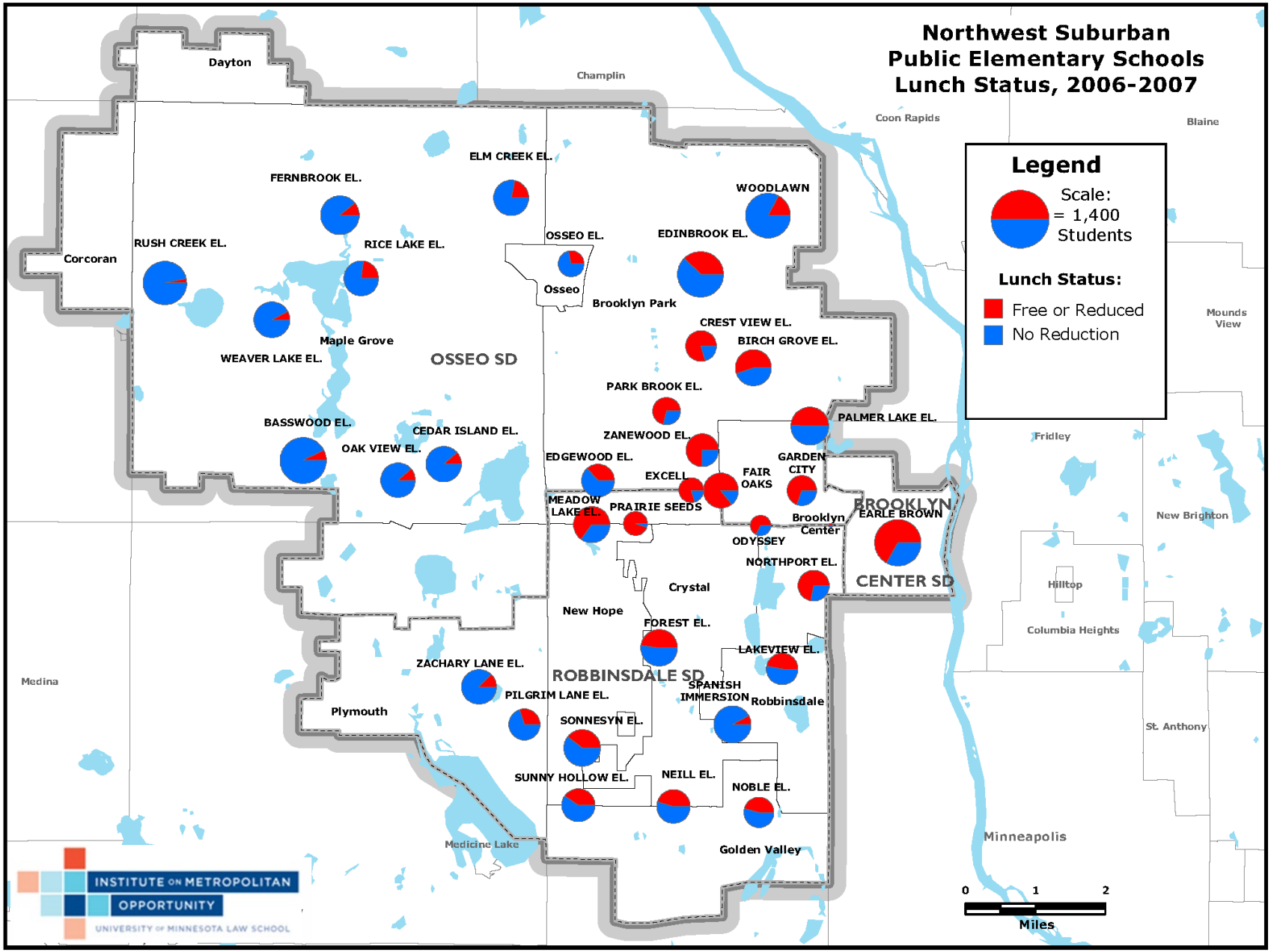

Data Source: Minnesota Department of Education.

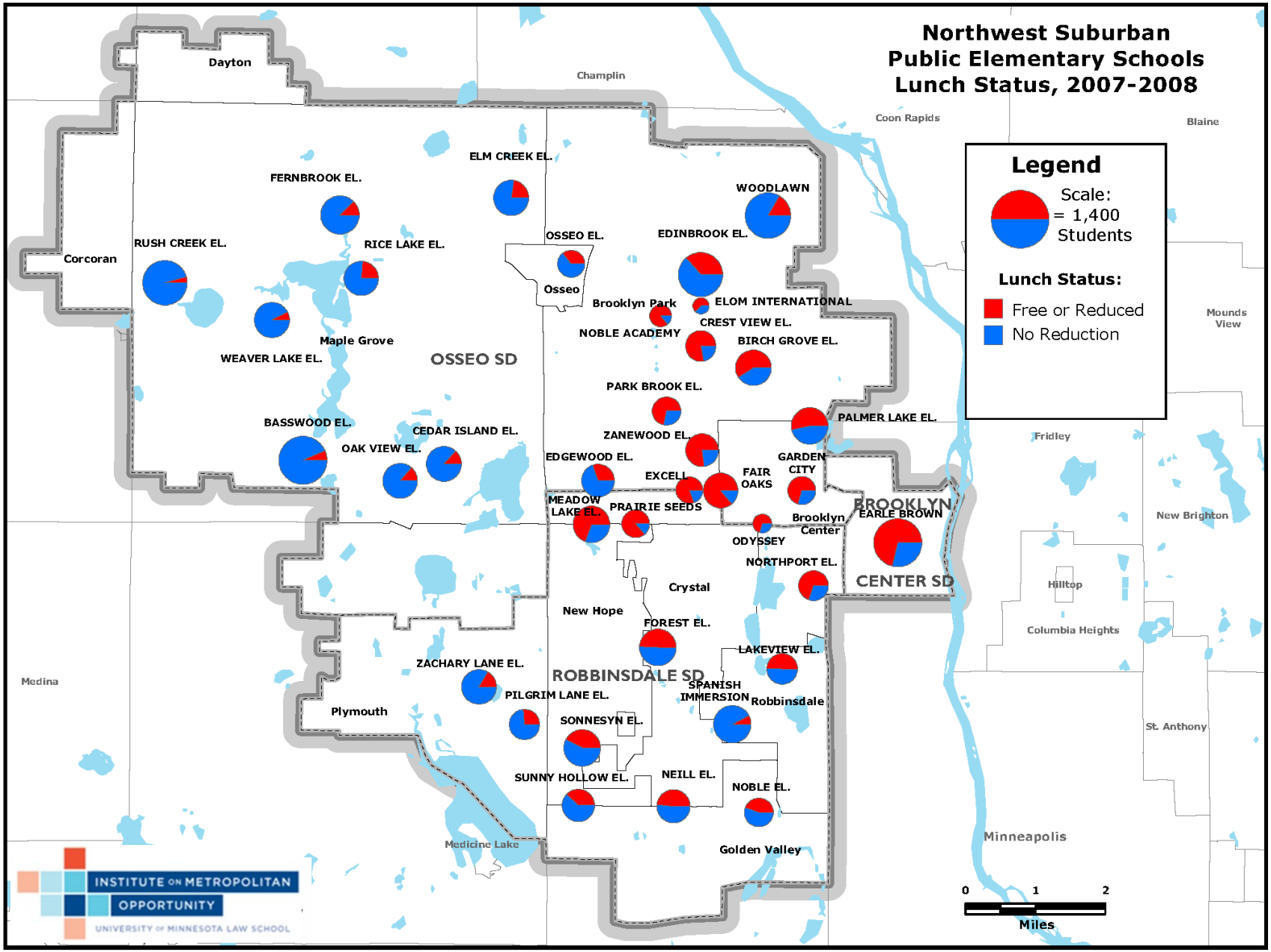

Data Source: Minnesota Department of Education.

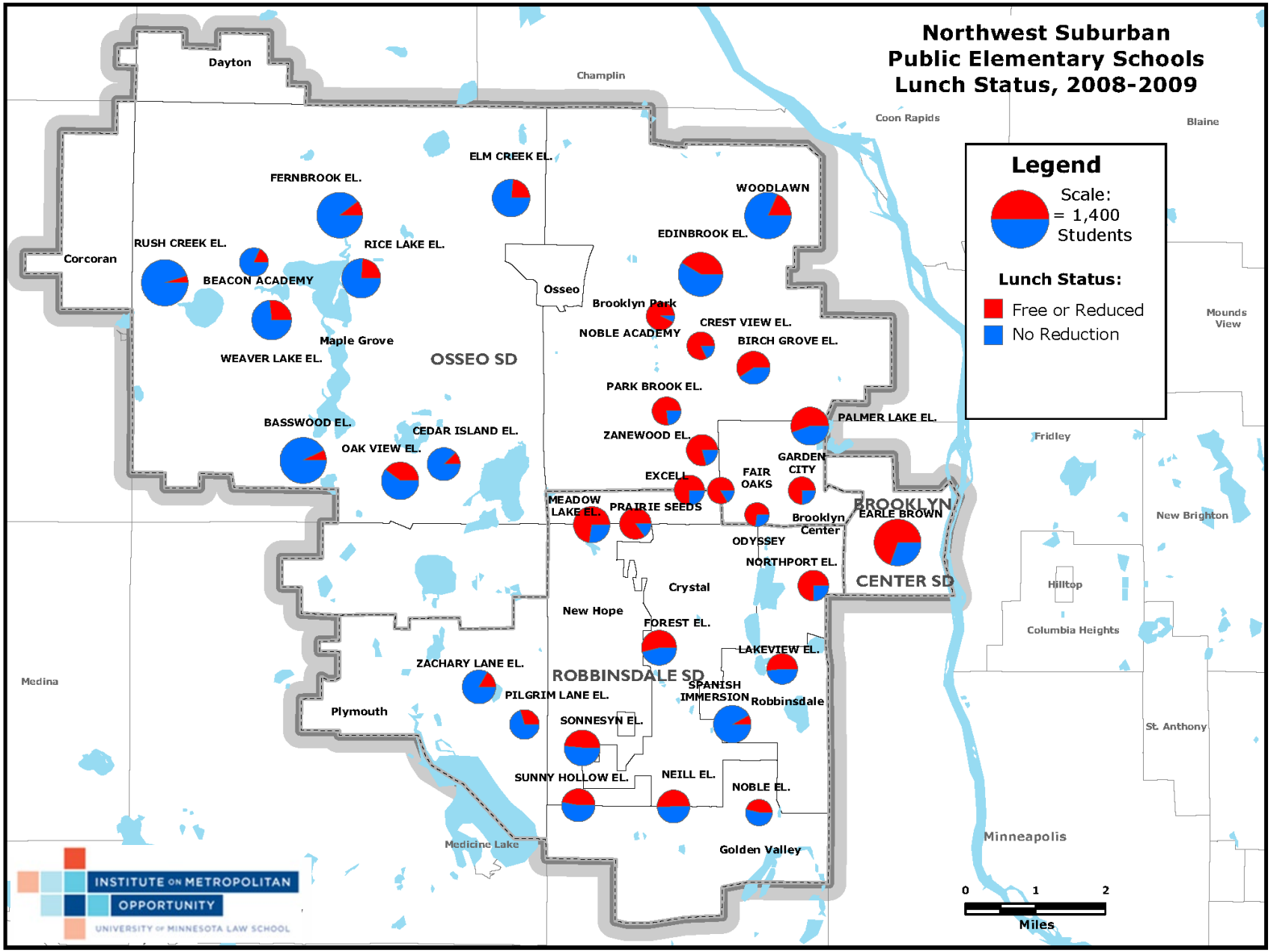

Data Source: Minnesota Department of Education.

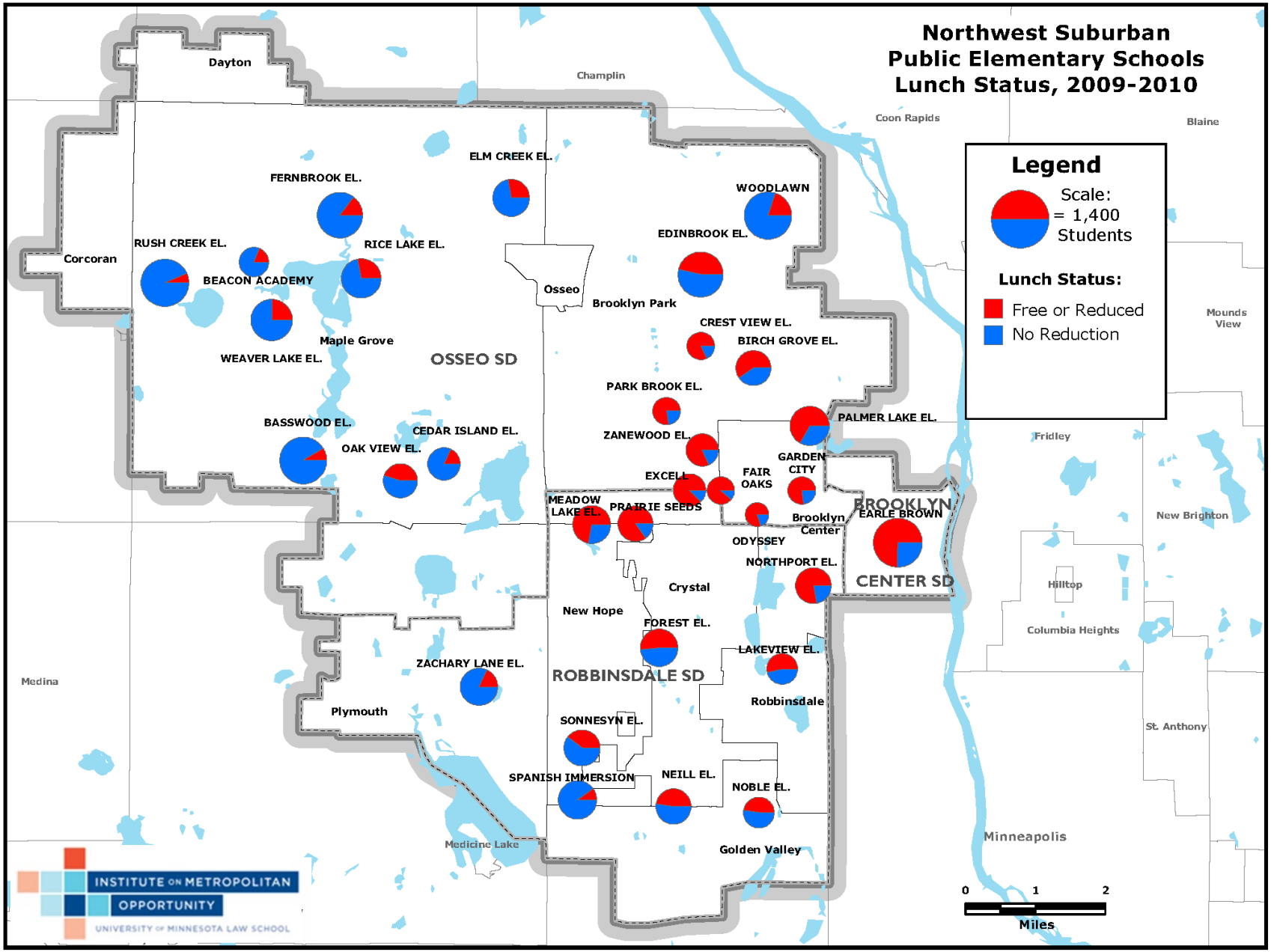

Data Source: Minnesota Department of Education.

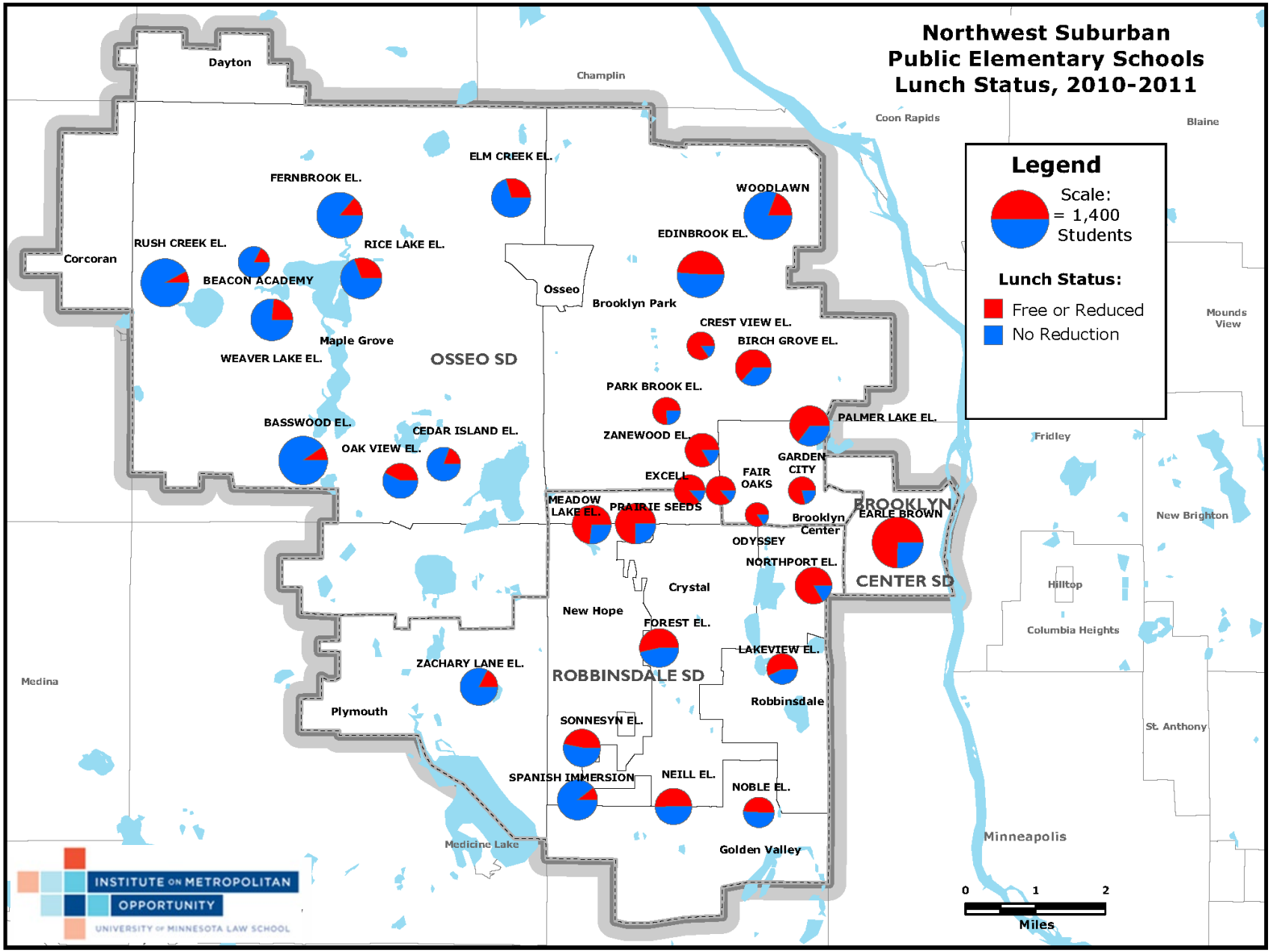

Data Source: Minnesota Department of Education.

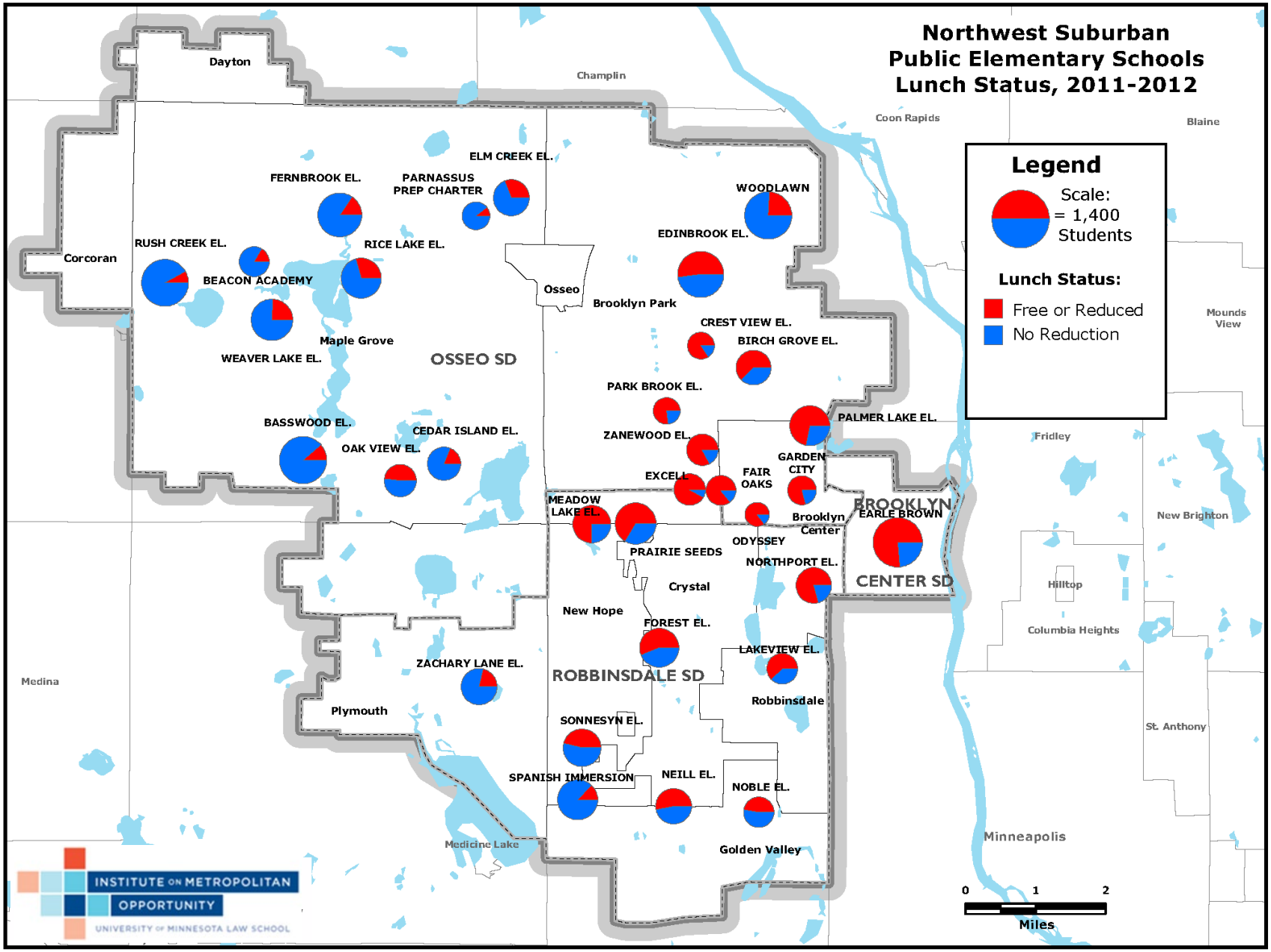

Data Source: Minnesota Department of Education.

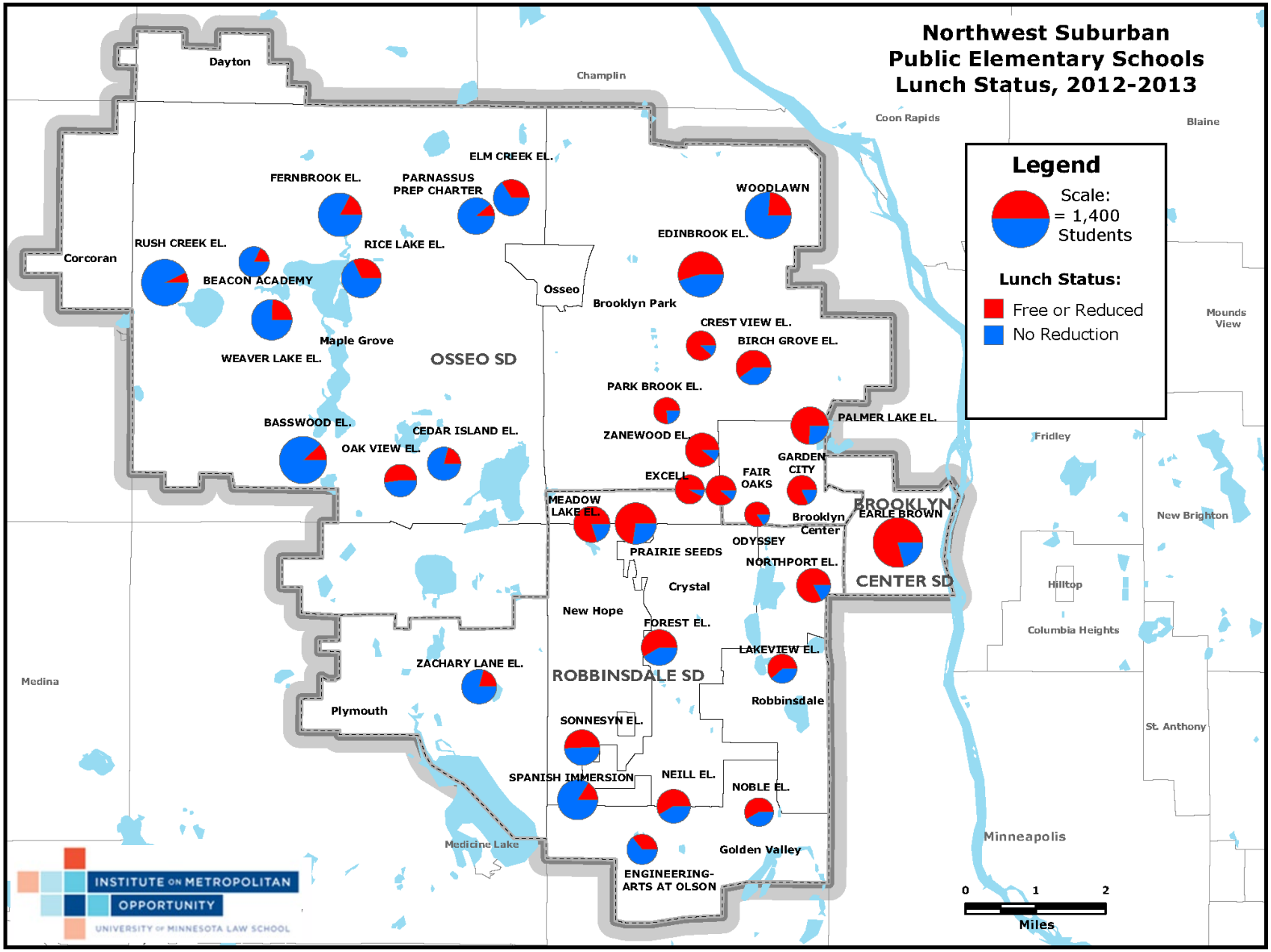

Data Source: Minnesota Department of Education.

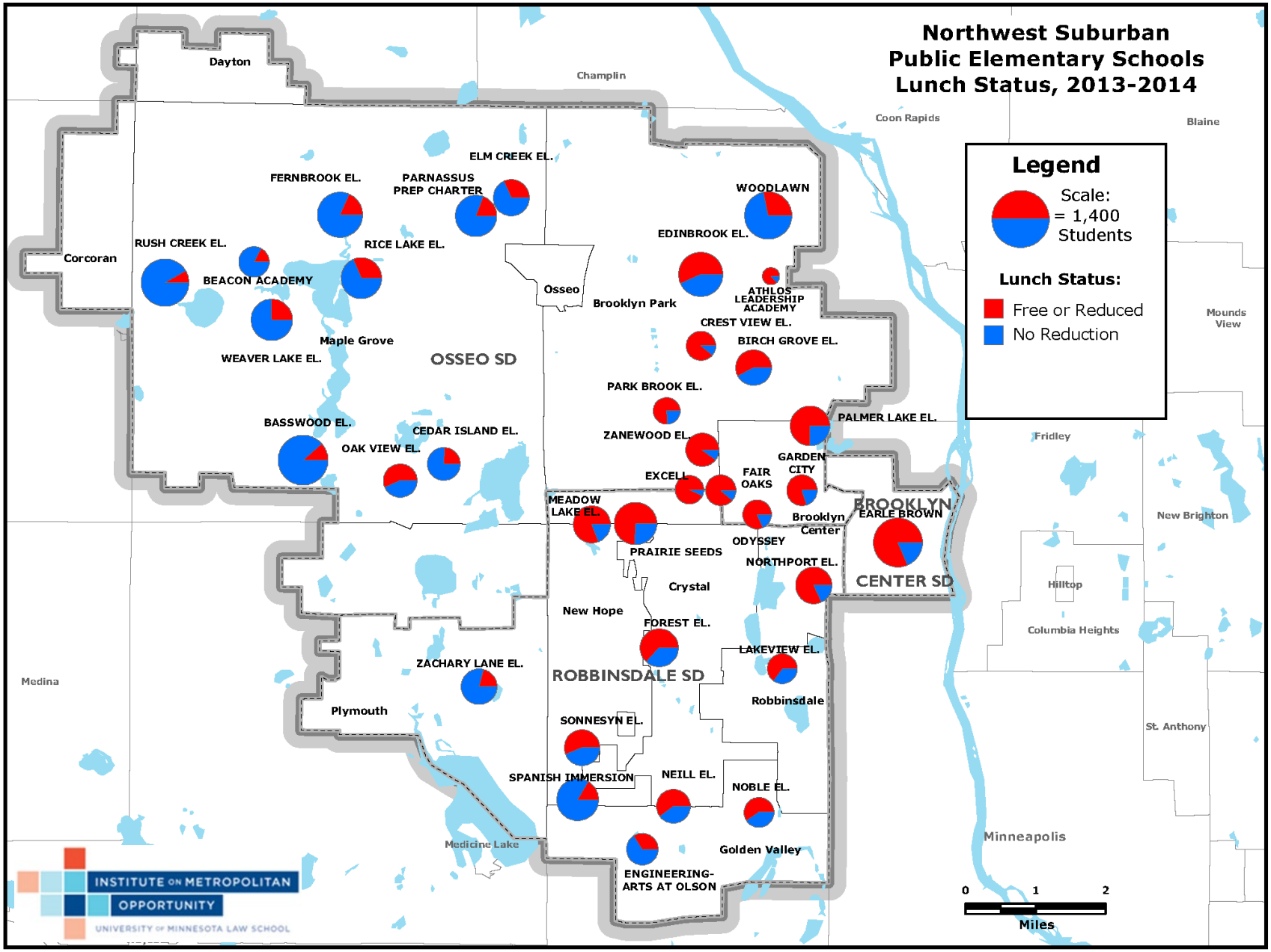

Data Source: Minnesota Department of Education.

Northwest Minneapolis Suburbs MCA Testing Proficiency Rates

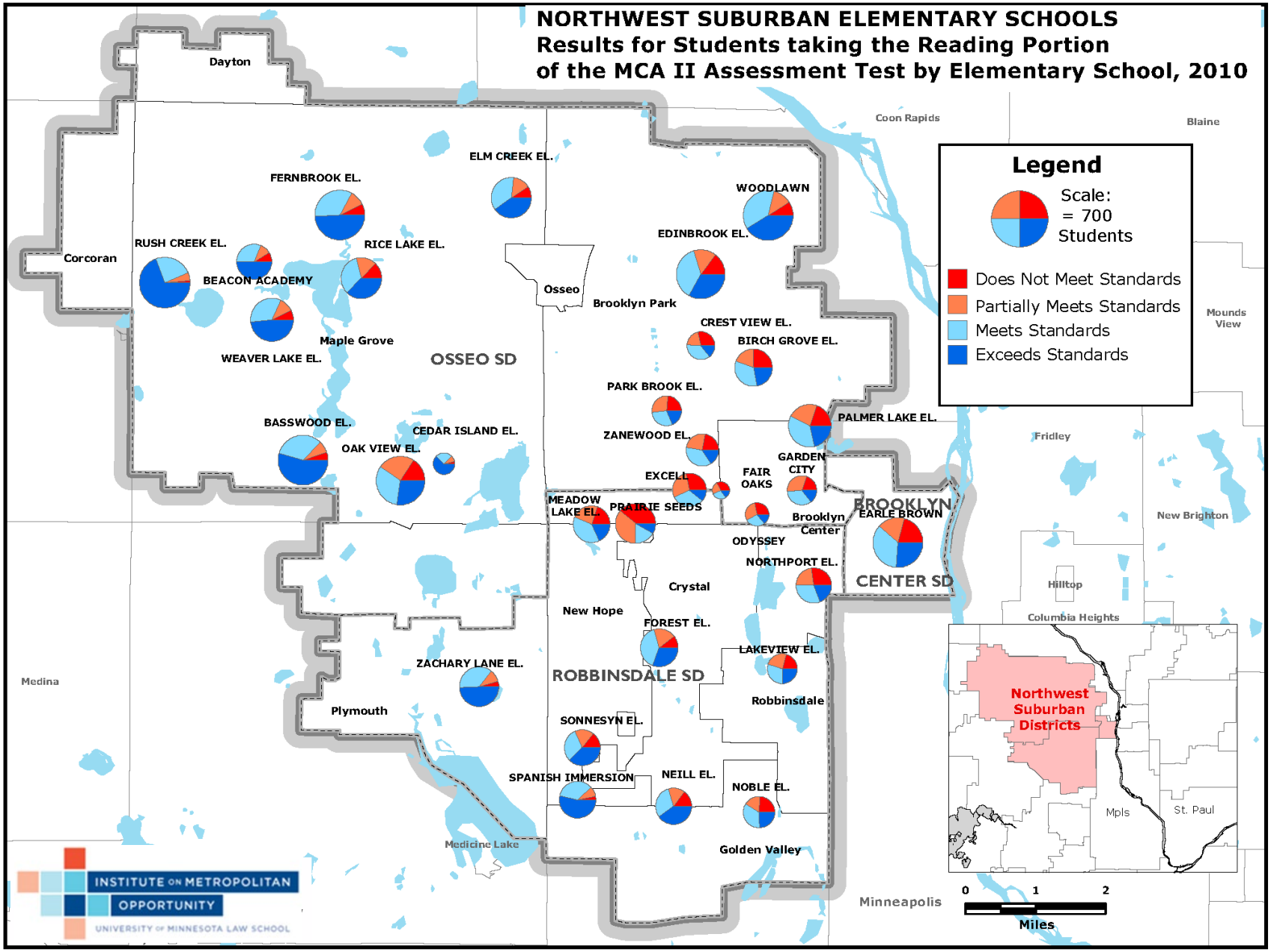

Data Source: Minnesota Department of Education.

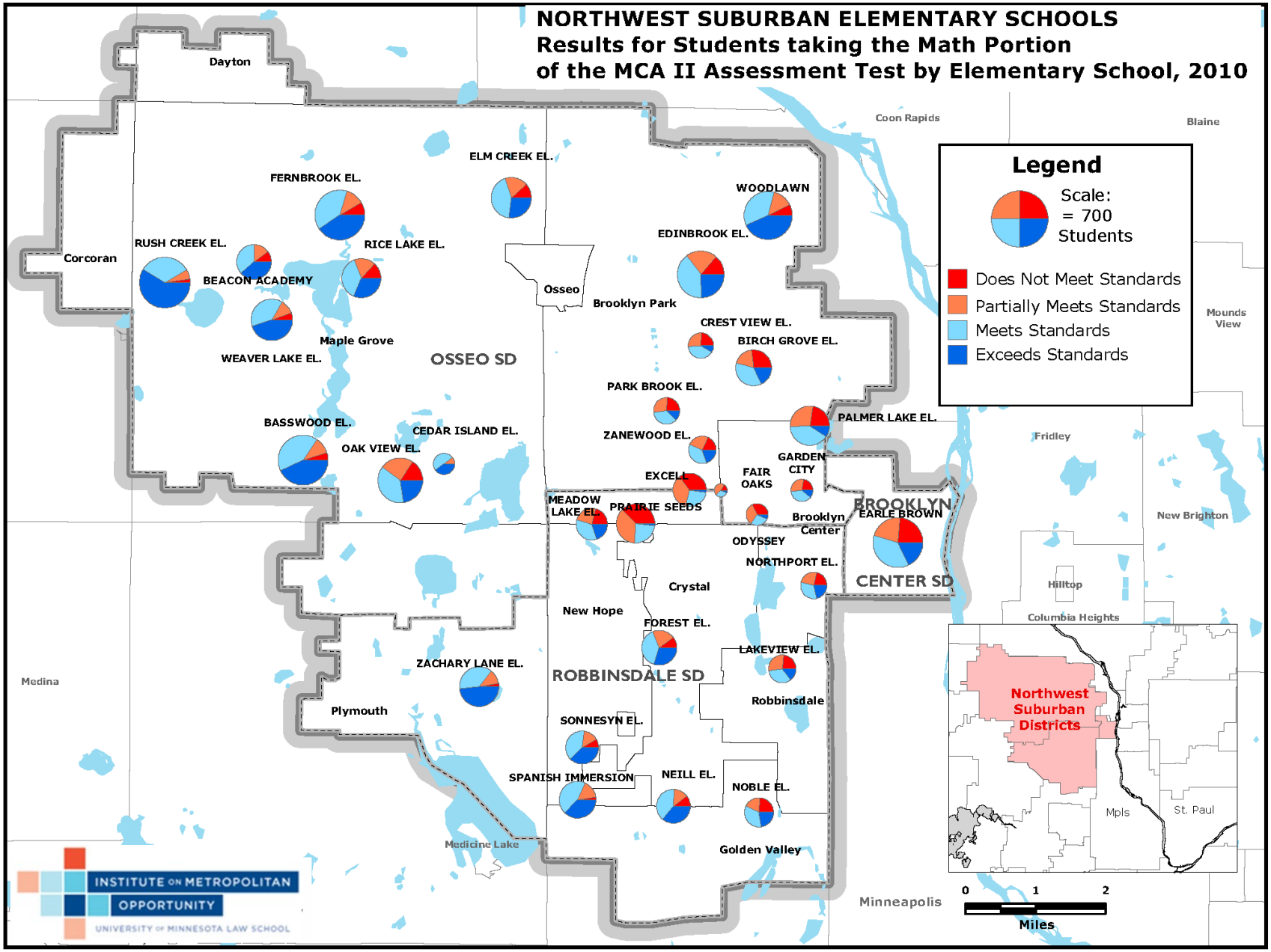

Data Source: Minnesota Department of Education.

INSTITUTE ON METROPOLITAN OPPORTUNITY

UNIVERSITY OF MINNESOTA LAW SCHOOL

Southwest Minneapolis Suburban School Demographics

INSTITUTE ON METROPOLITAN OPPORTUNITY
UNIVERSITY OF MINNESOTA LAW SCHOOL

MINNEAPOLIS - SAINT PAUL SEVEN COUNTY REGION

Southwest Minneapolis Suburban School Districts

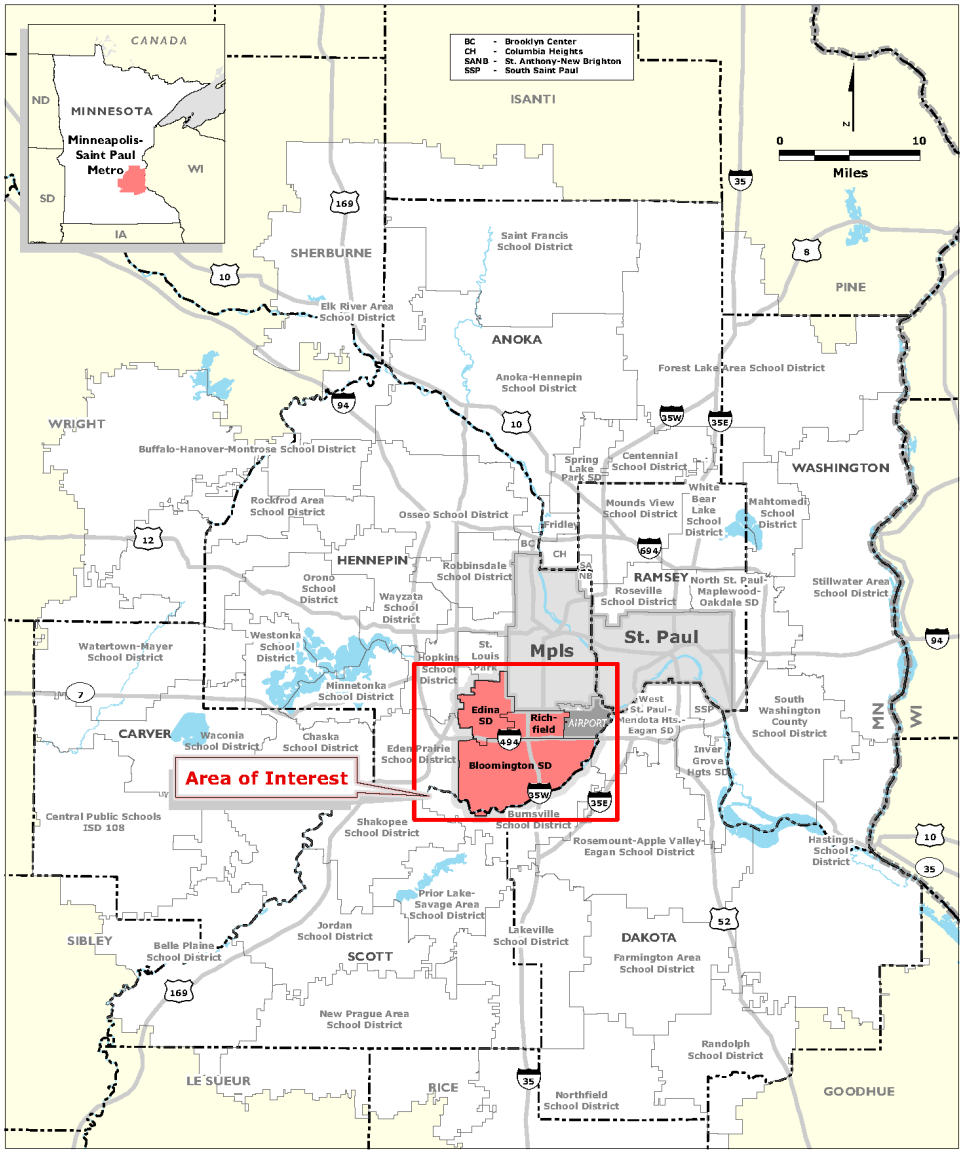

Data Sources: U.S, Census Bureau, Minnesota Department of Education.

Southwest Minneapolis Suburbs Race and Ethnicity 1995-2014

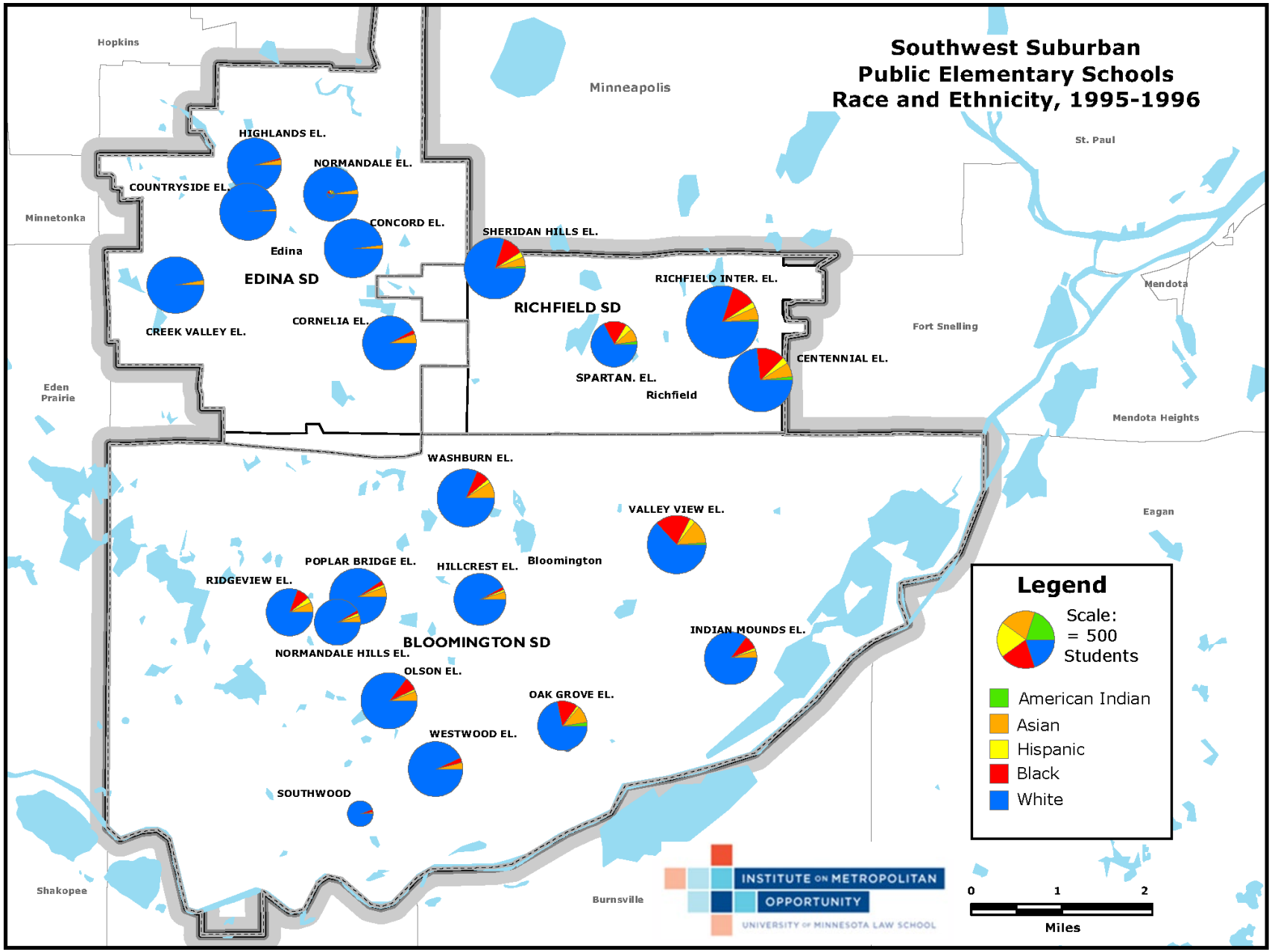

Data Source: Minnesota Department of Education

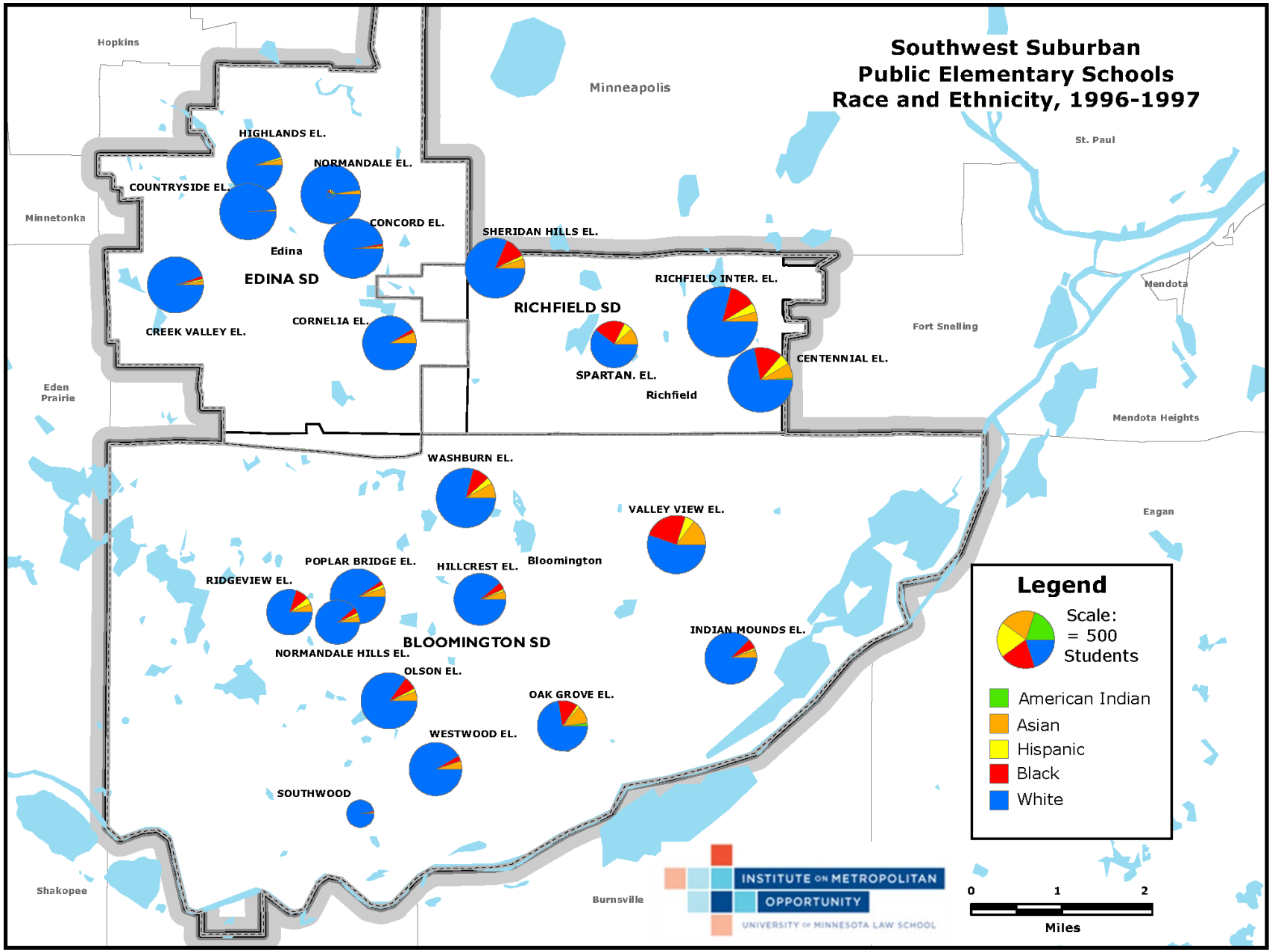

Data Source: Minnesota Department of Education

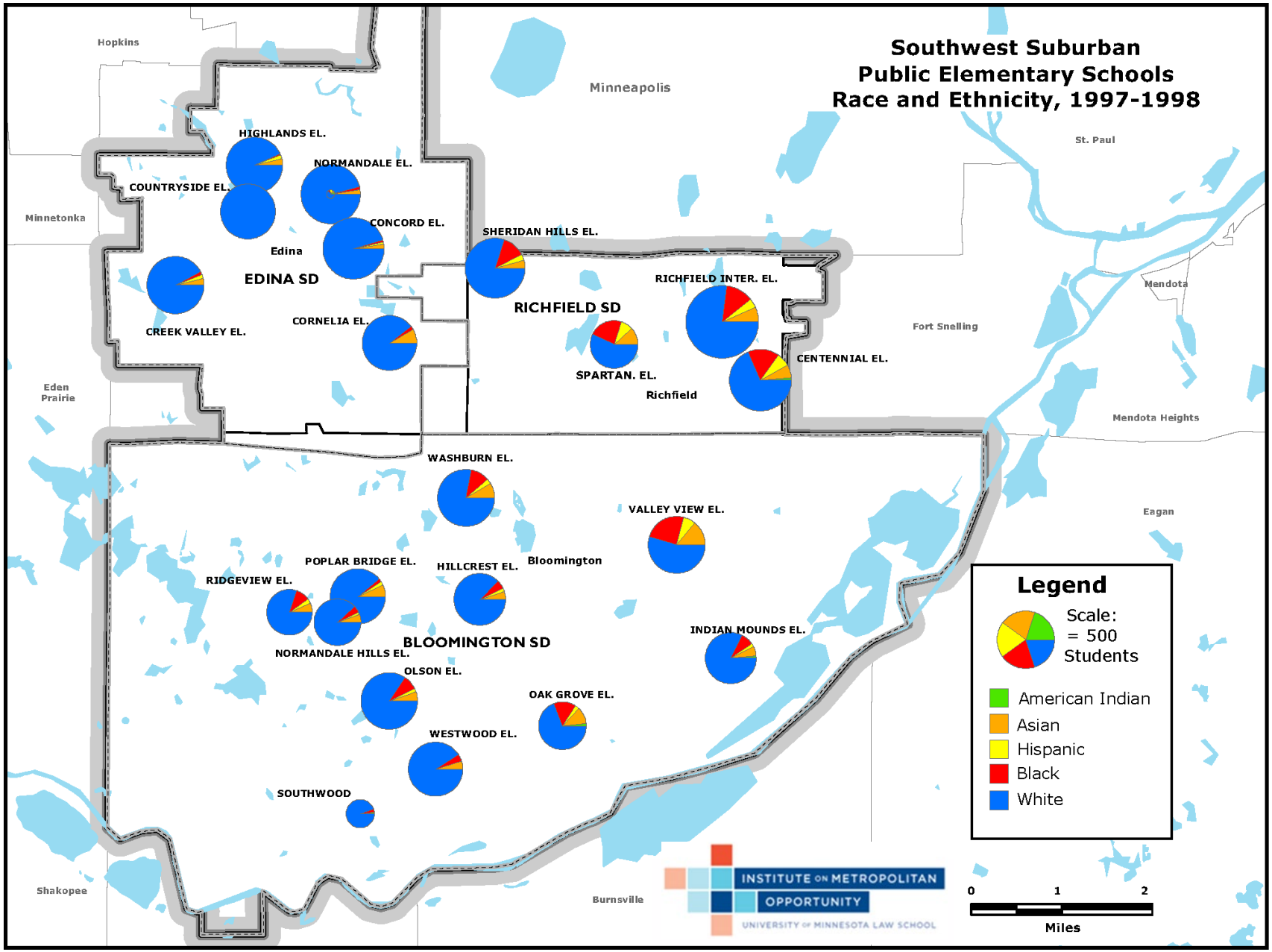

Data Source: Minnesota Department of Education

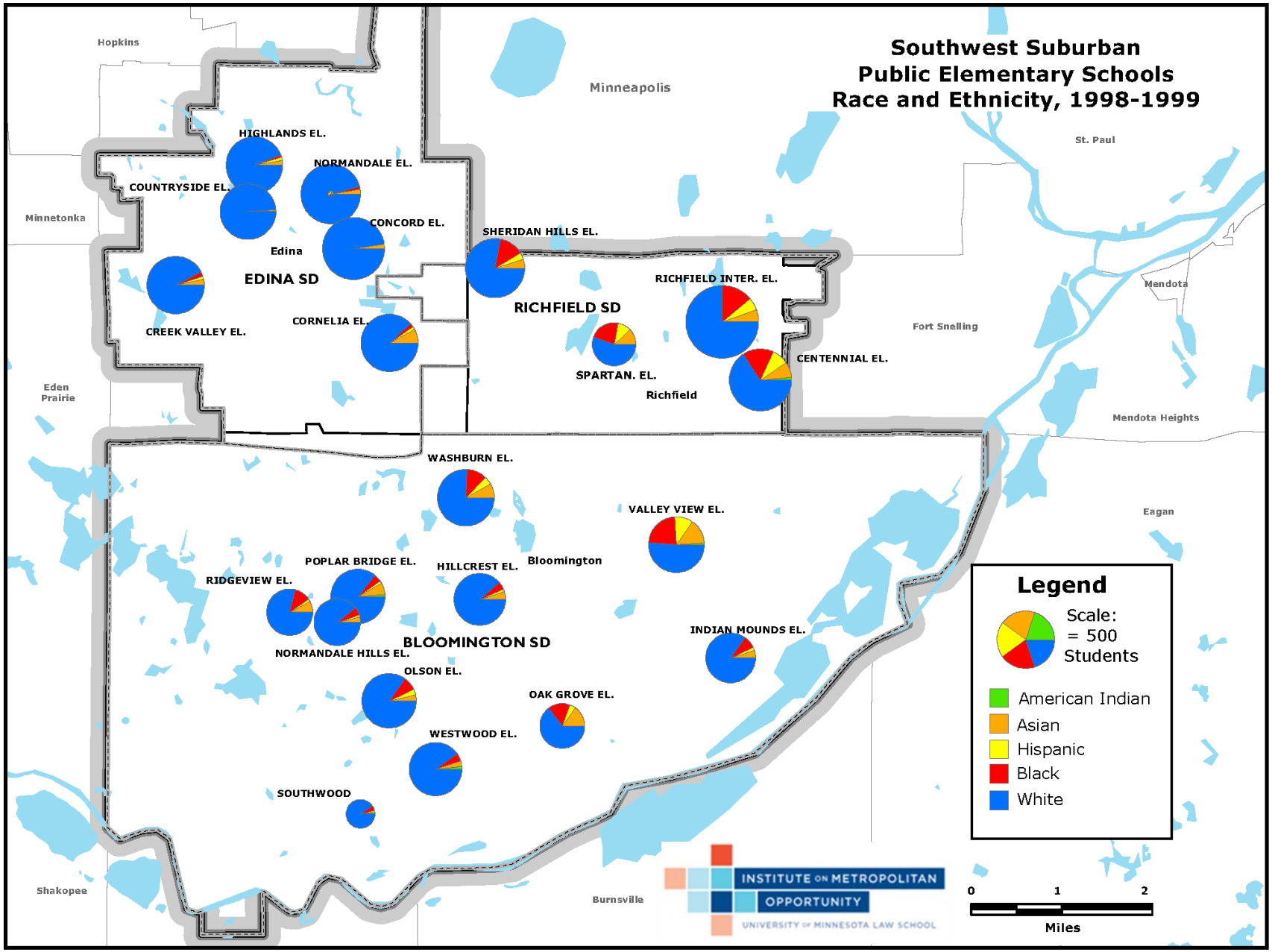

Data Source: Minnesota Department of Education

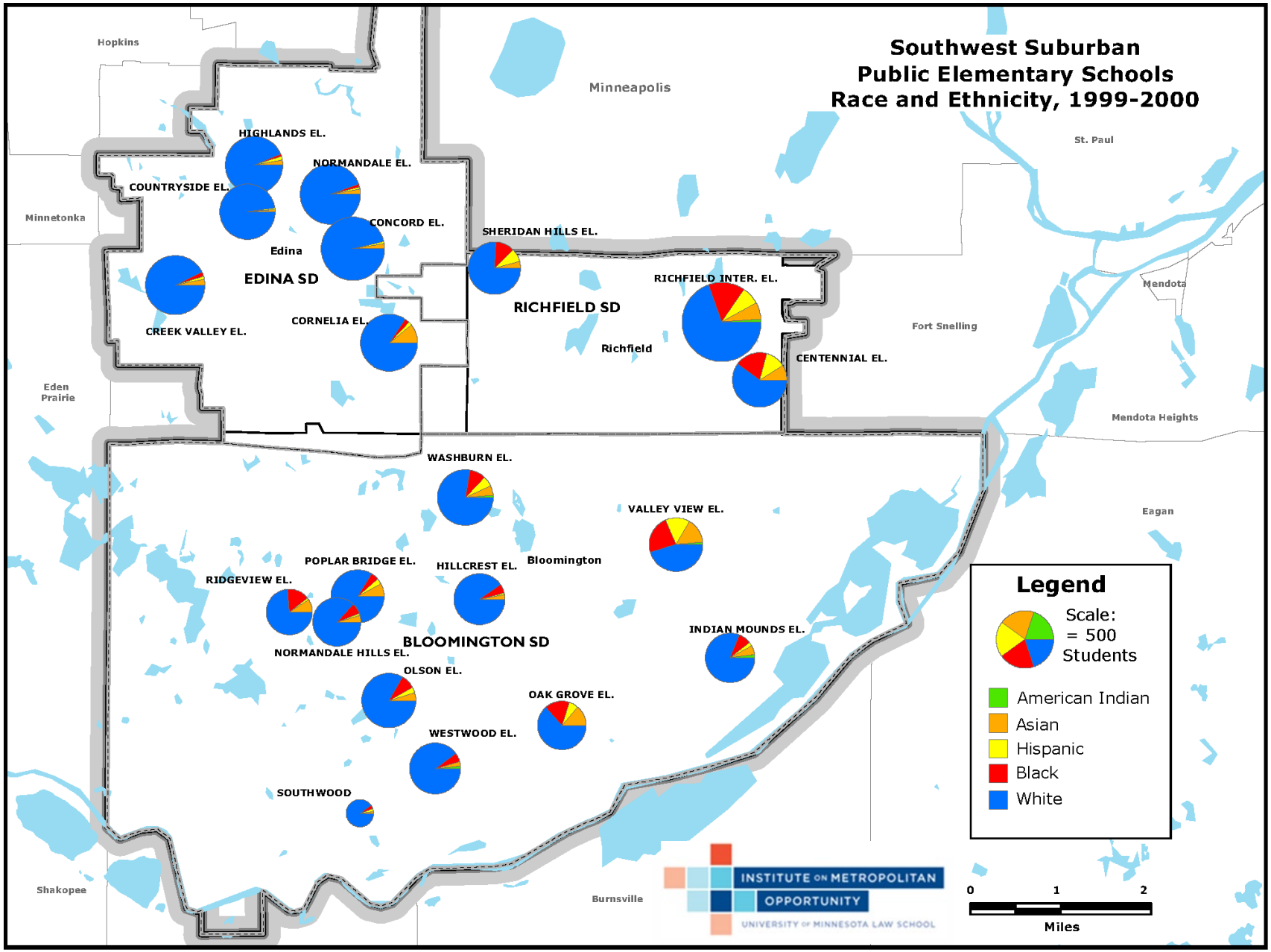

Data Source: Minnesota Department of Education

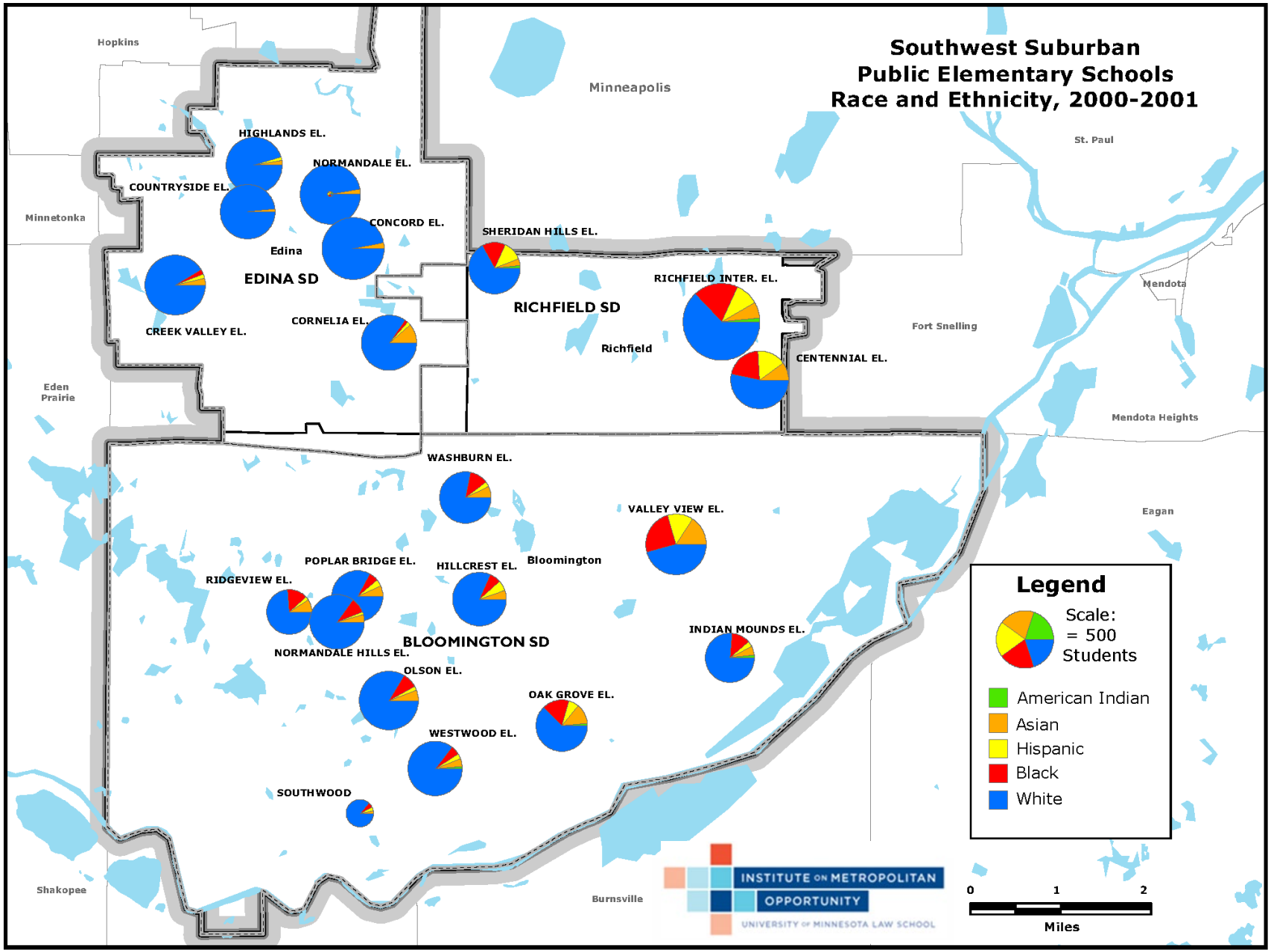

Data Source: Minnesota Department of Education

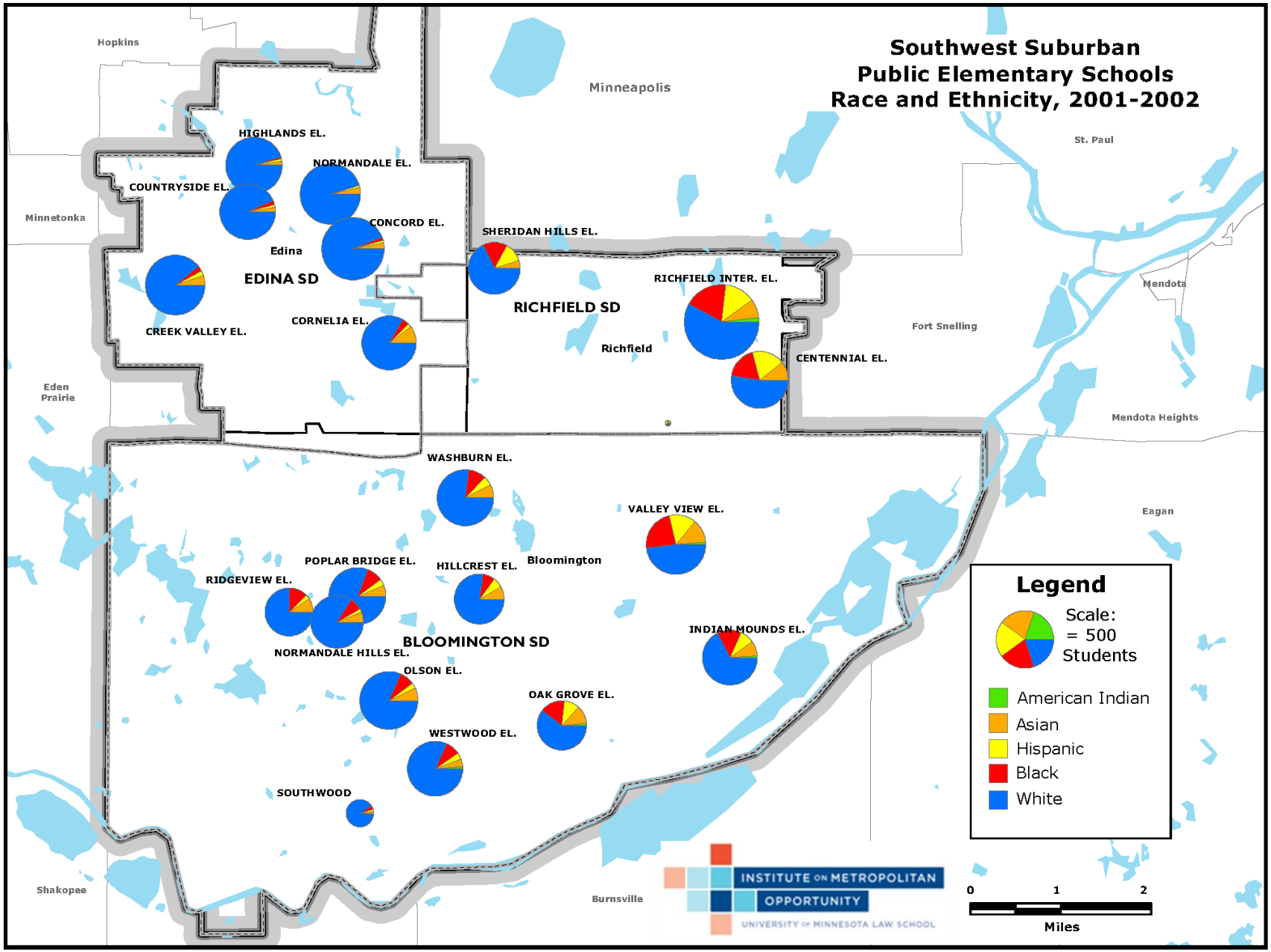

Data Source: Minnesota Department of Education

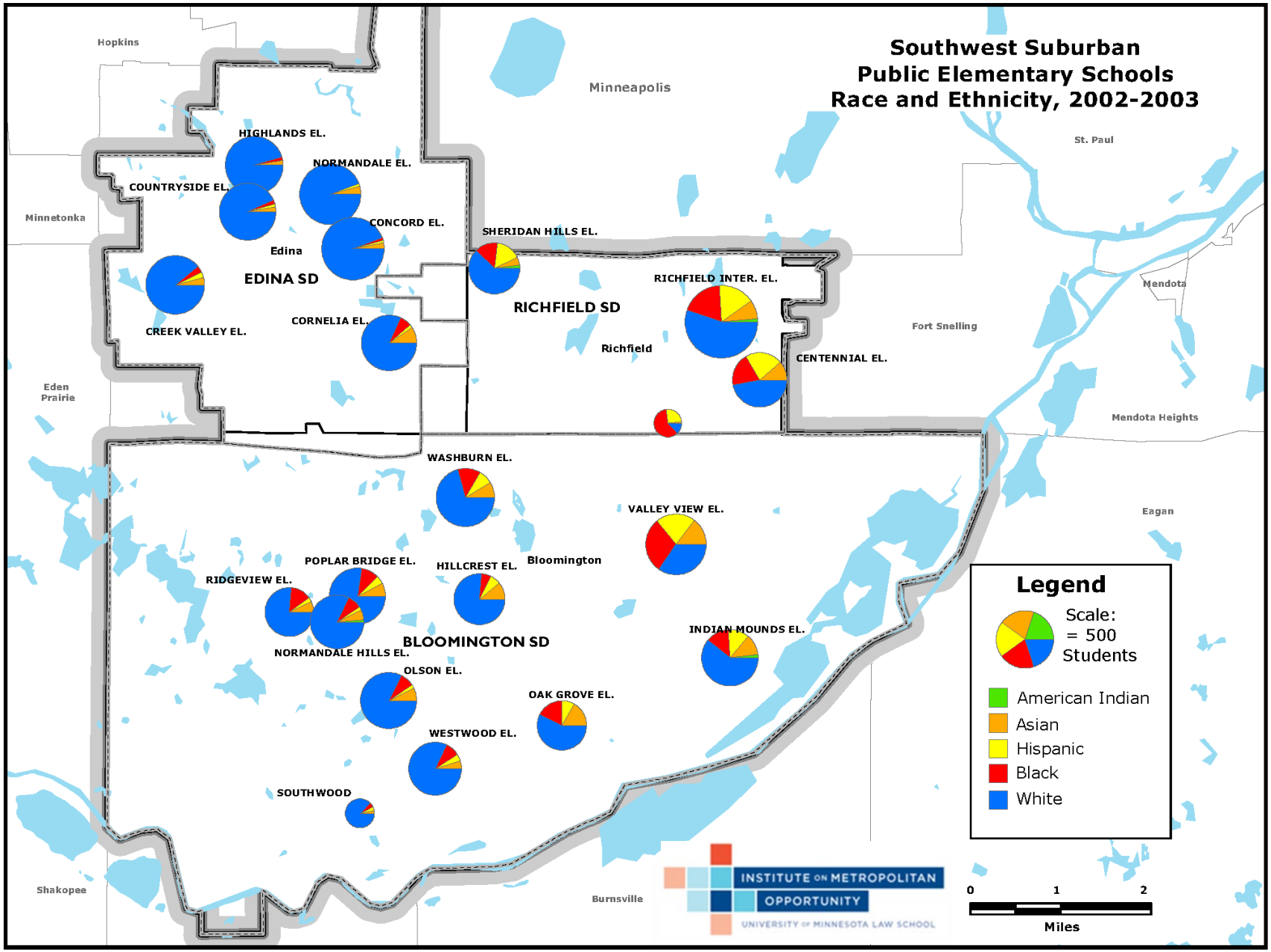

Data Source: Minnesota Department of Education

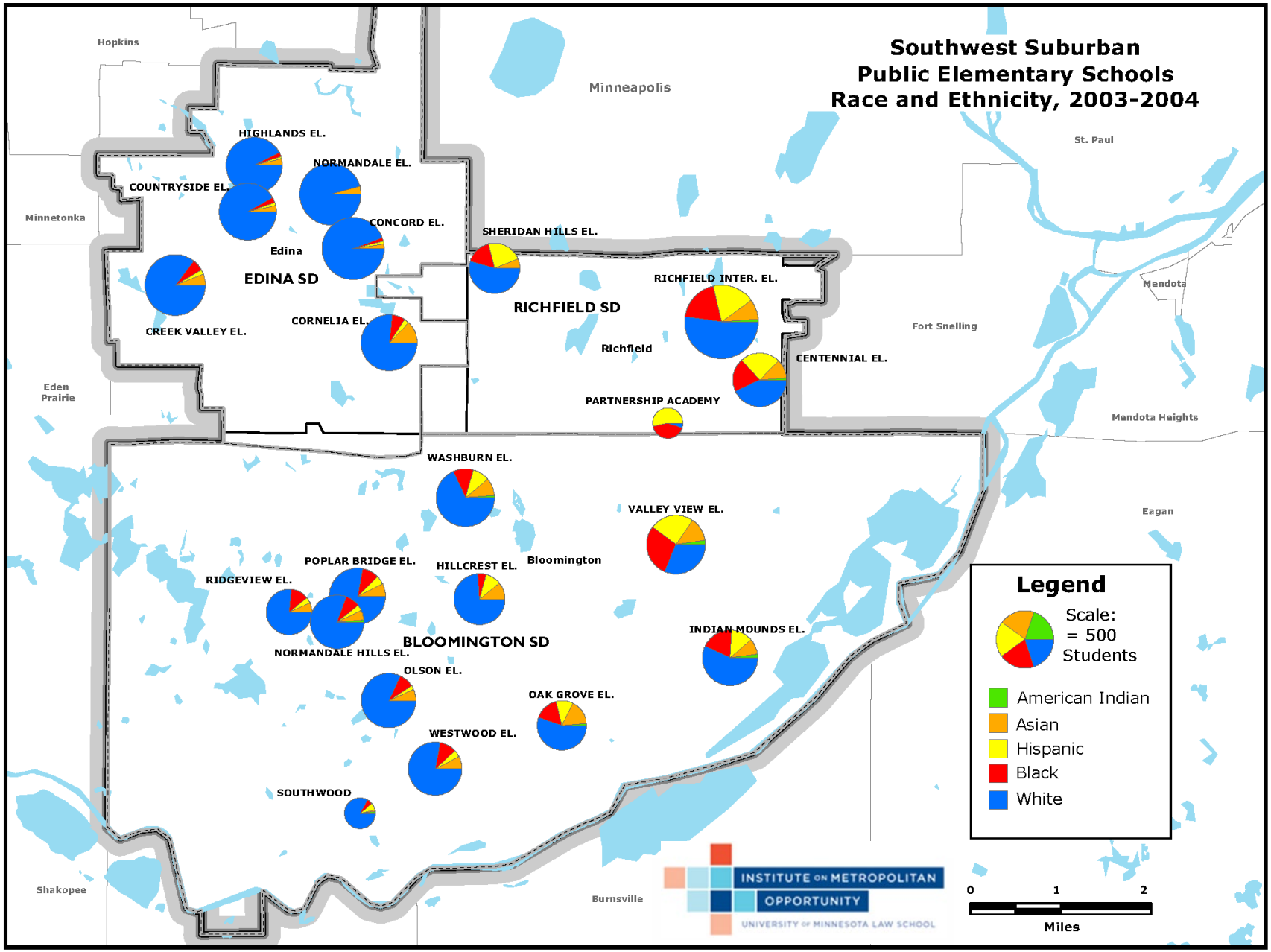

Data Source: Minnesota Department of Education

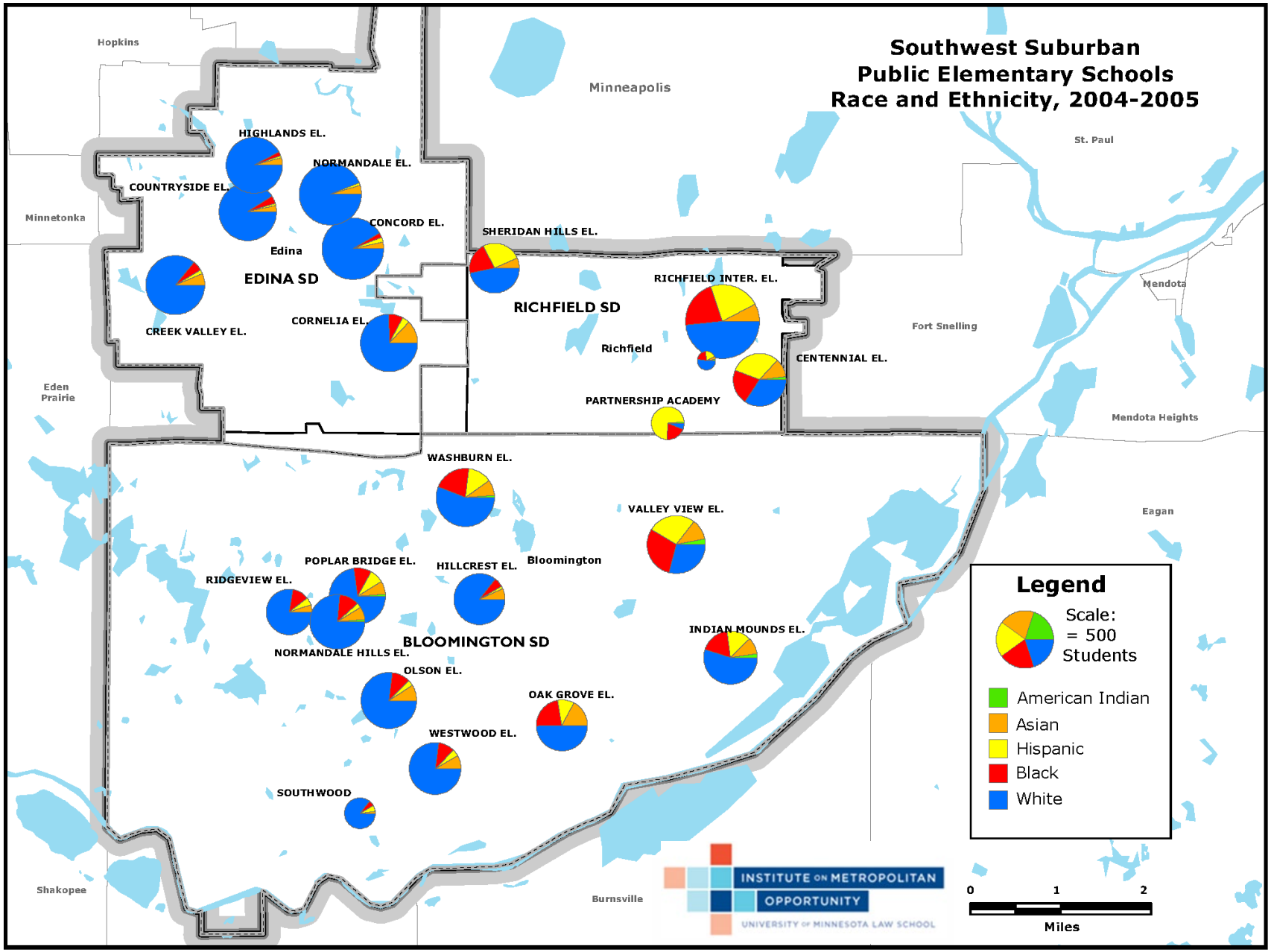

Data Source: Minnesota Department of Education

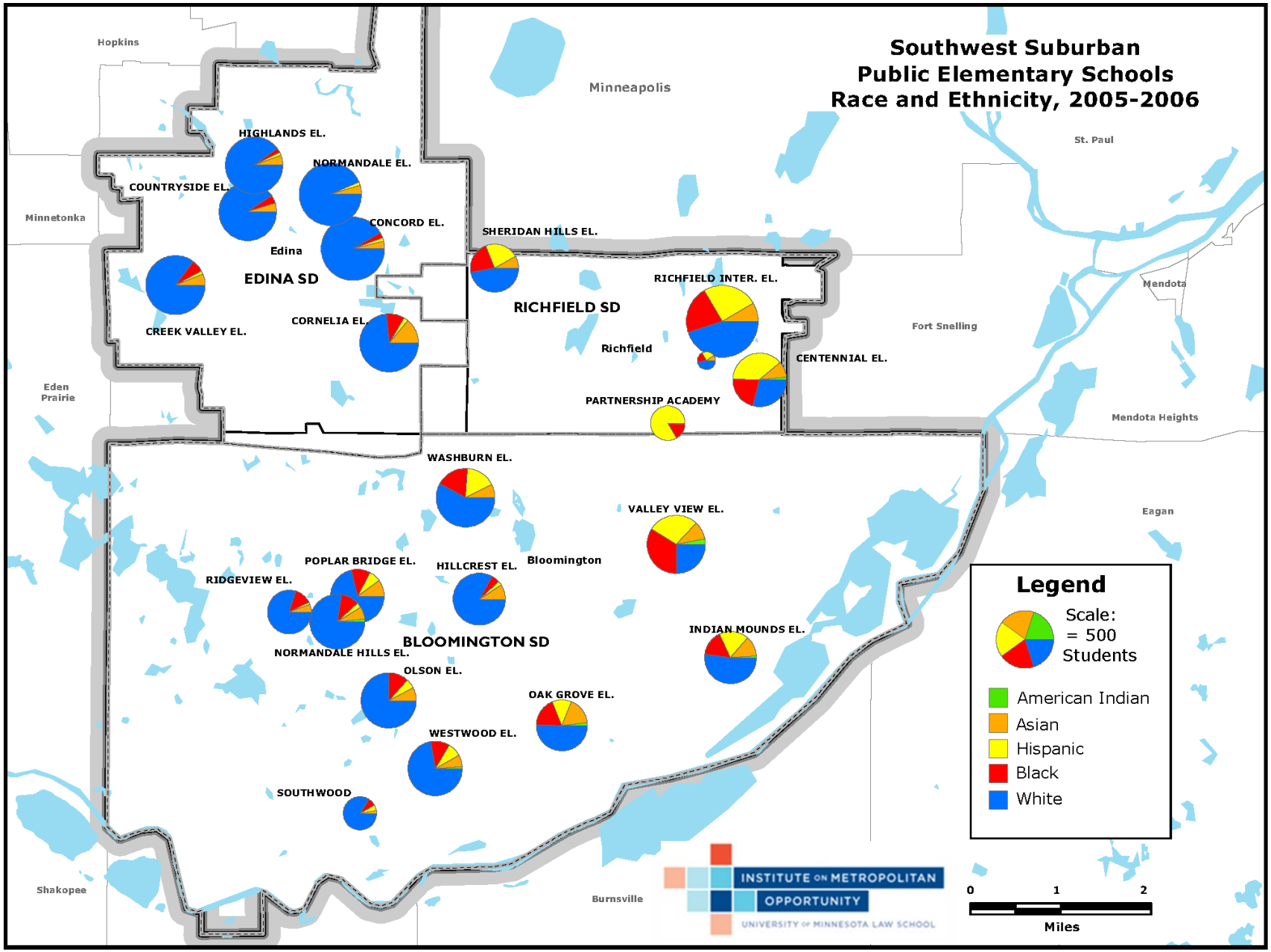

Data Source: Minnesota Department of Education

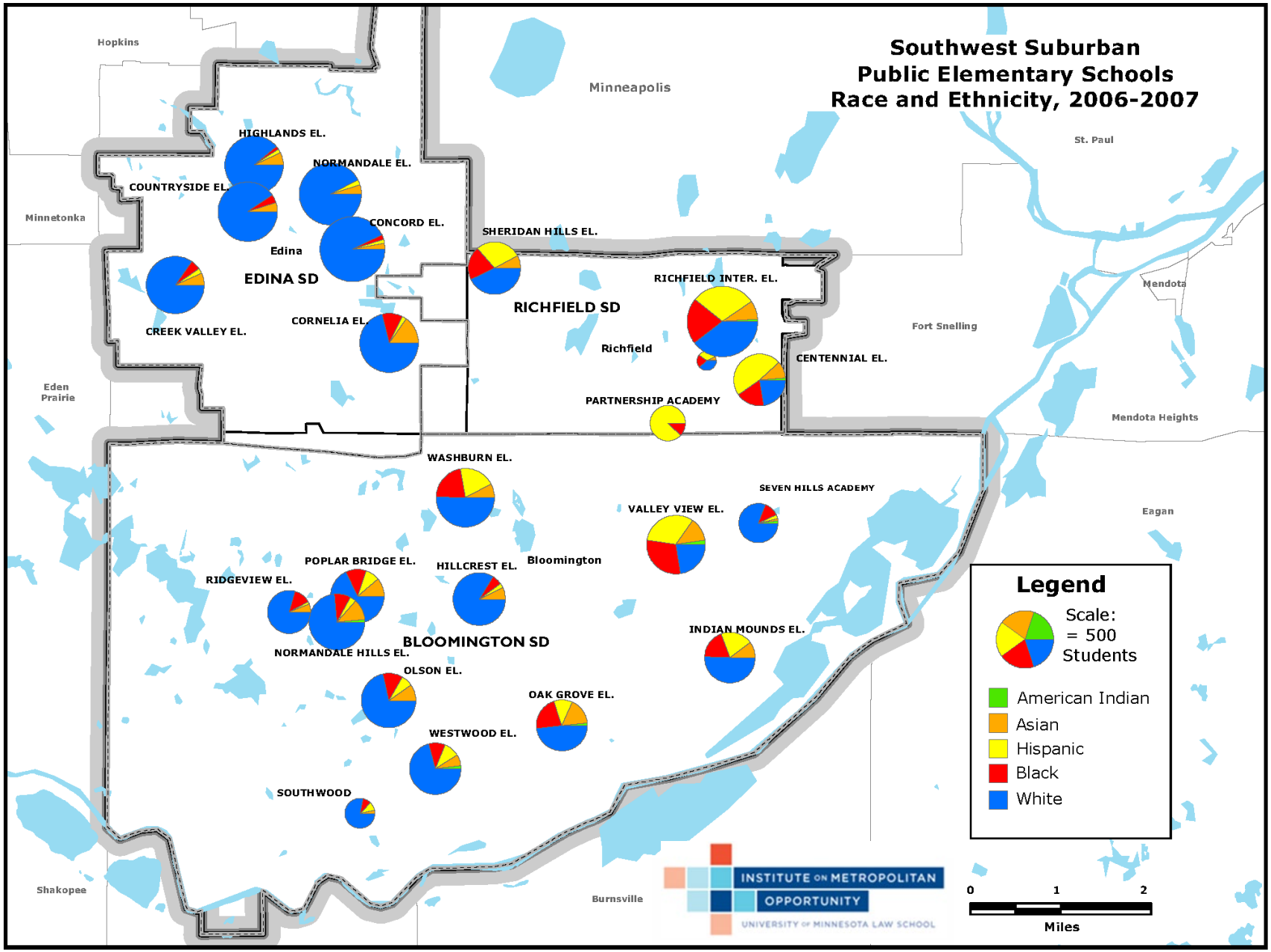

Data Source: Minnesota Department of Education

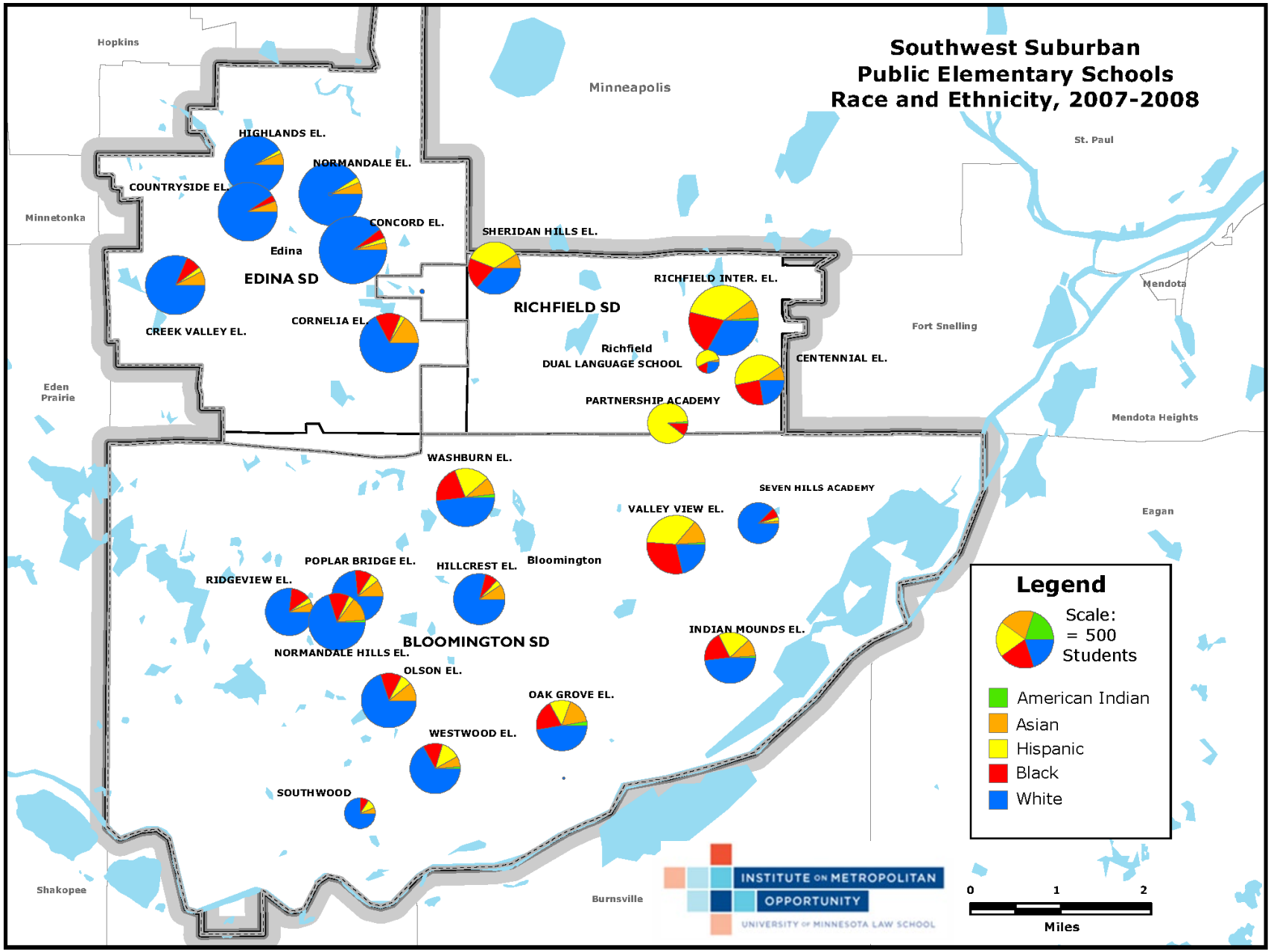

Data Source: Minnesota Department of Education

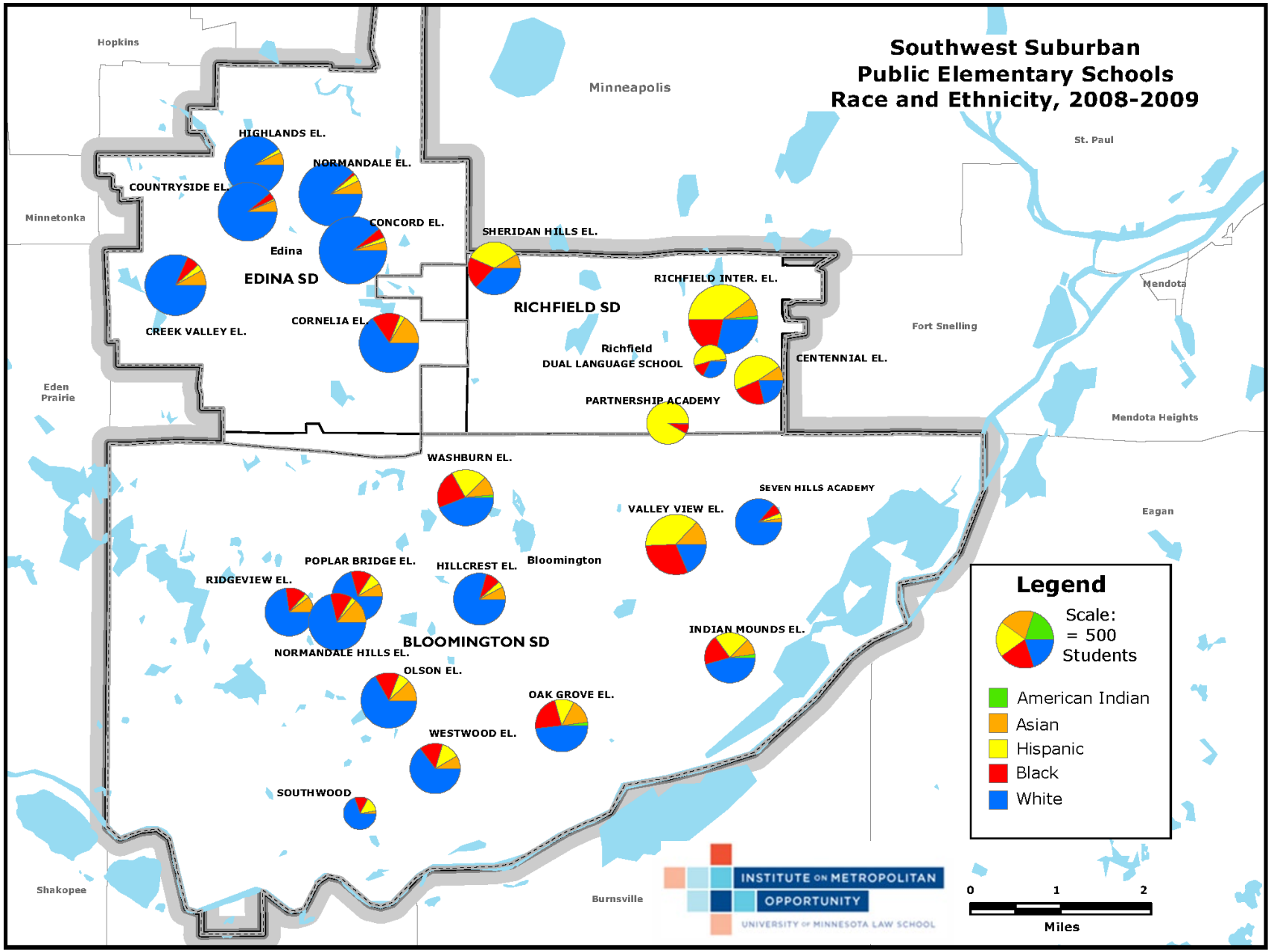

Data Source: Minnesota Department of Education

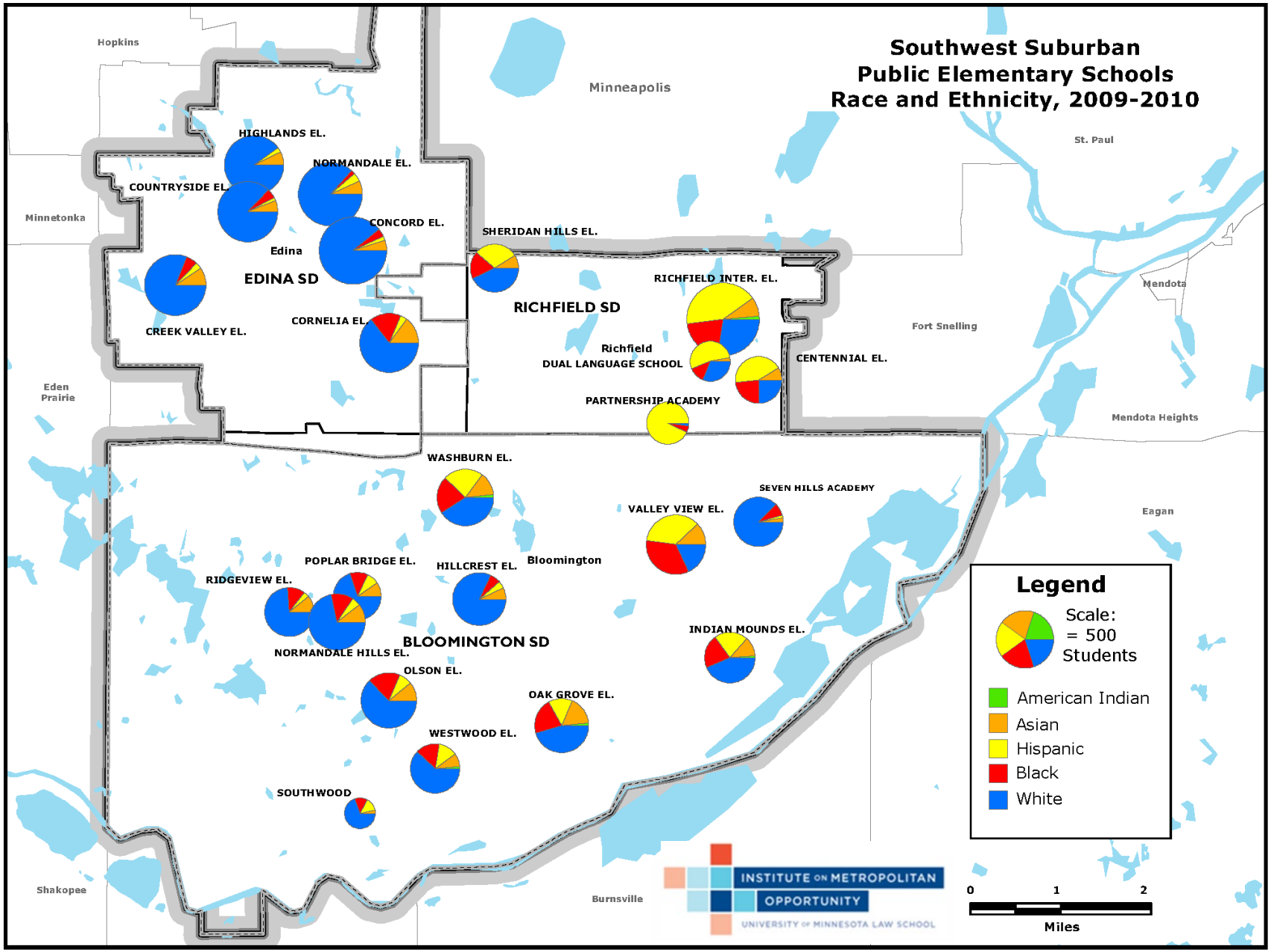

Data Source: Minnesota Department of Education

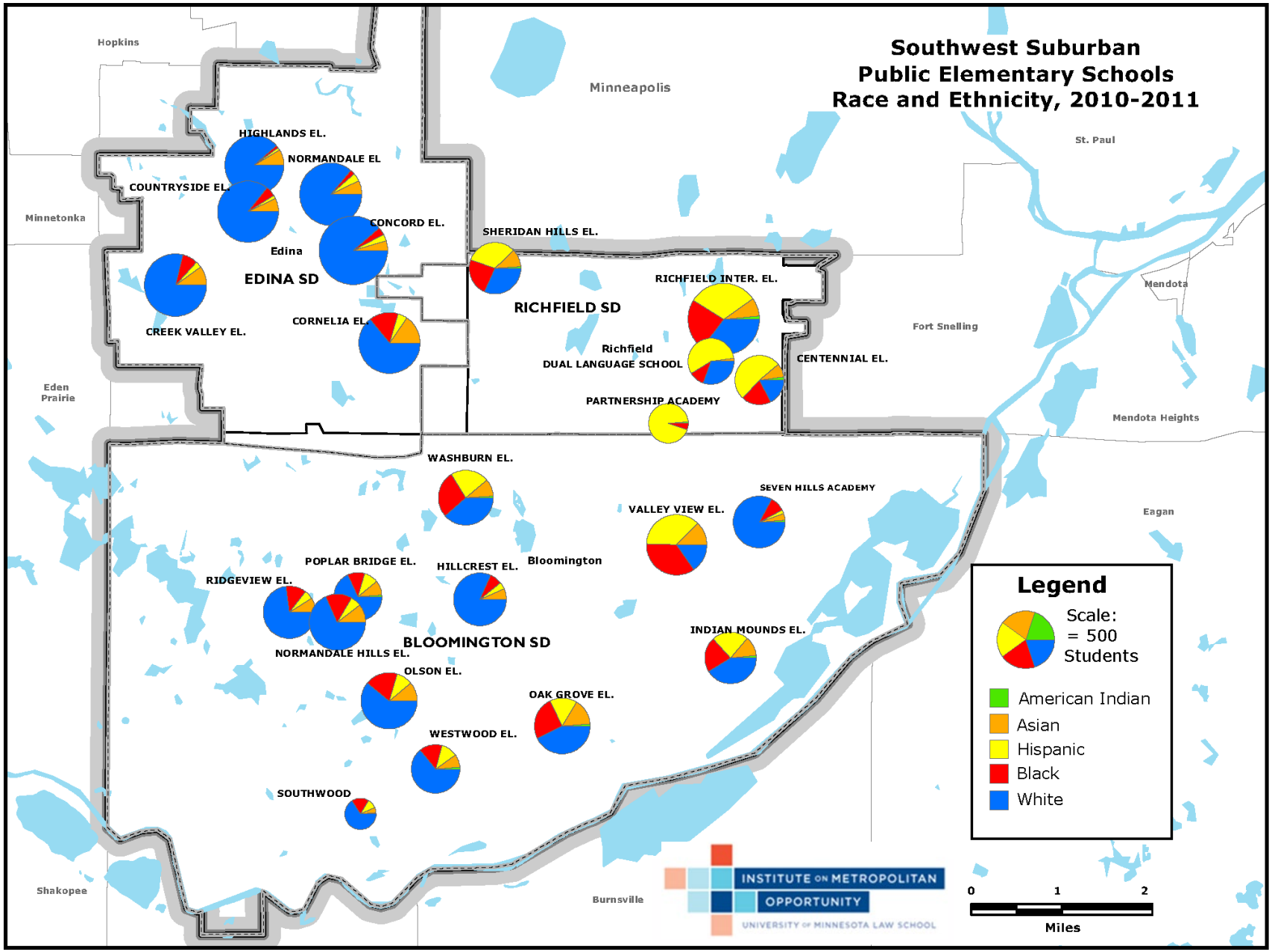

Data Source: Minnesota Department of Education

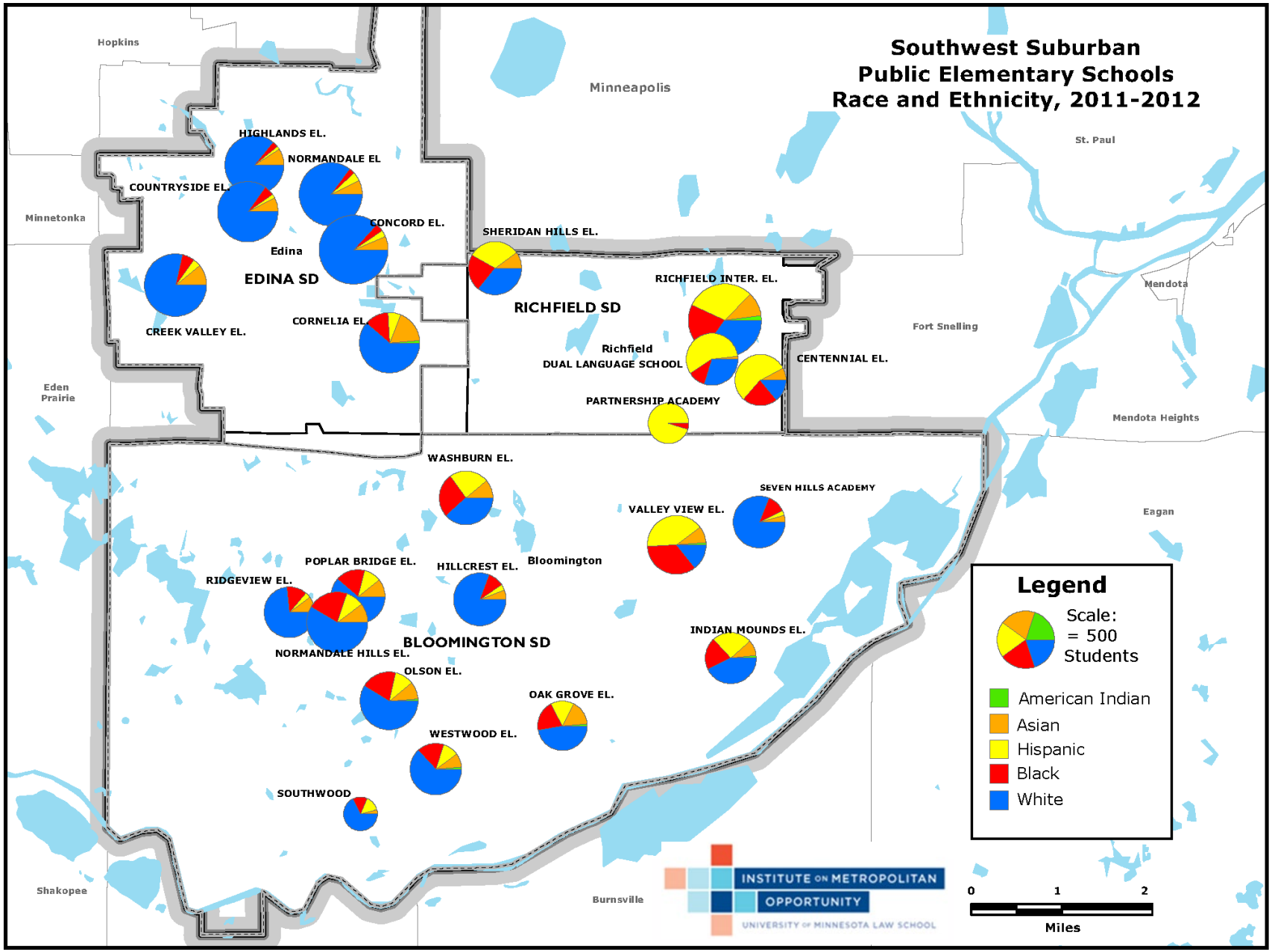

Data Source: Minnesota Department of Education

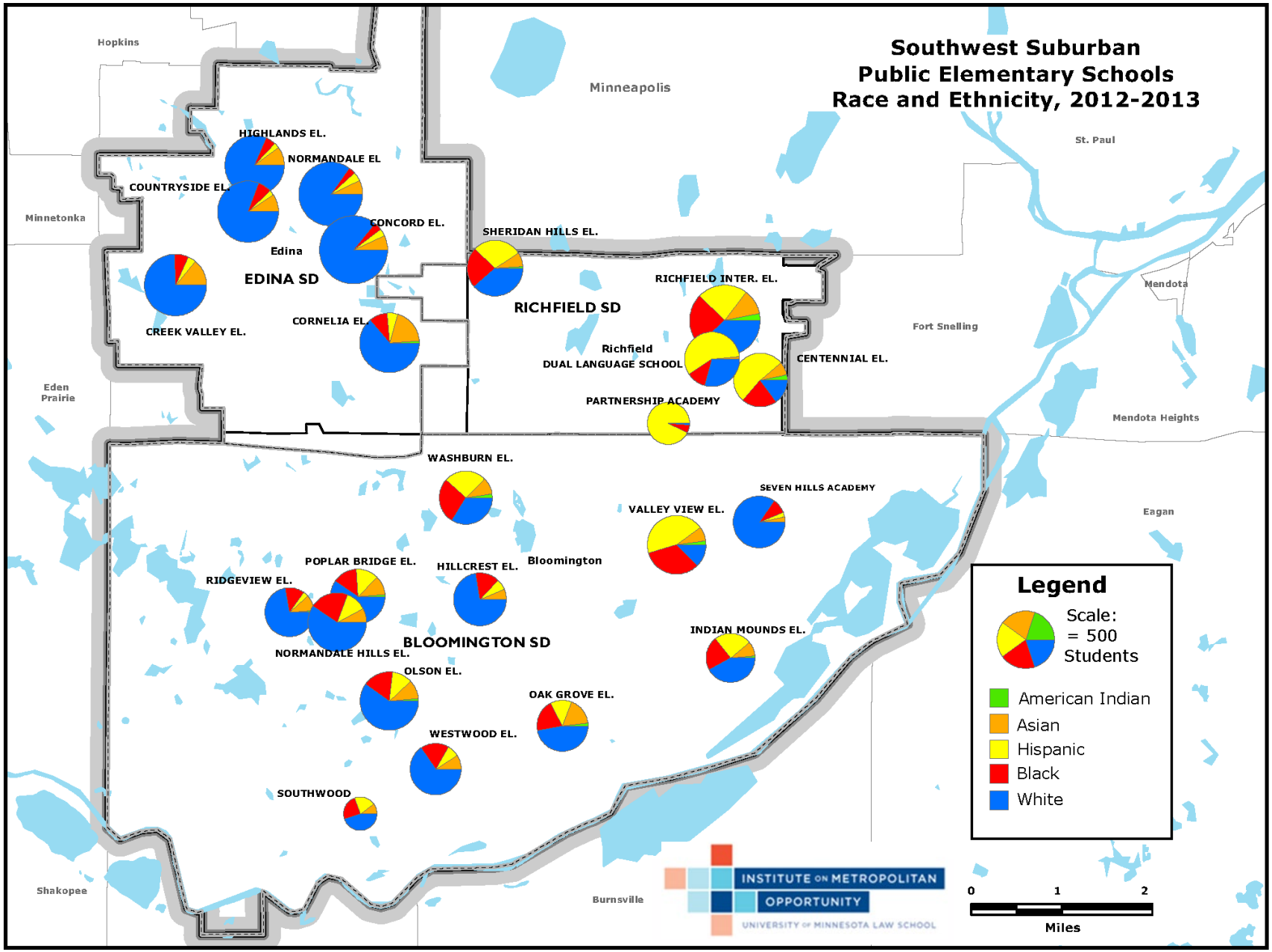

Data Source: Minnesota Department of Education

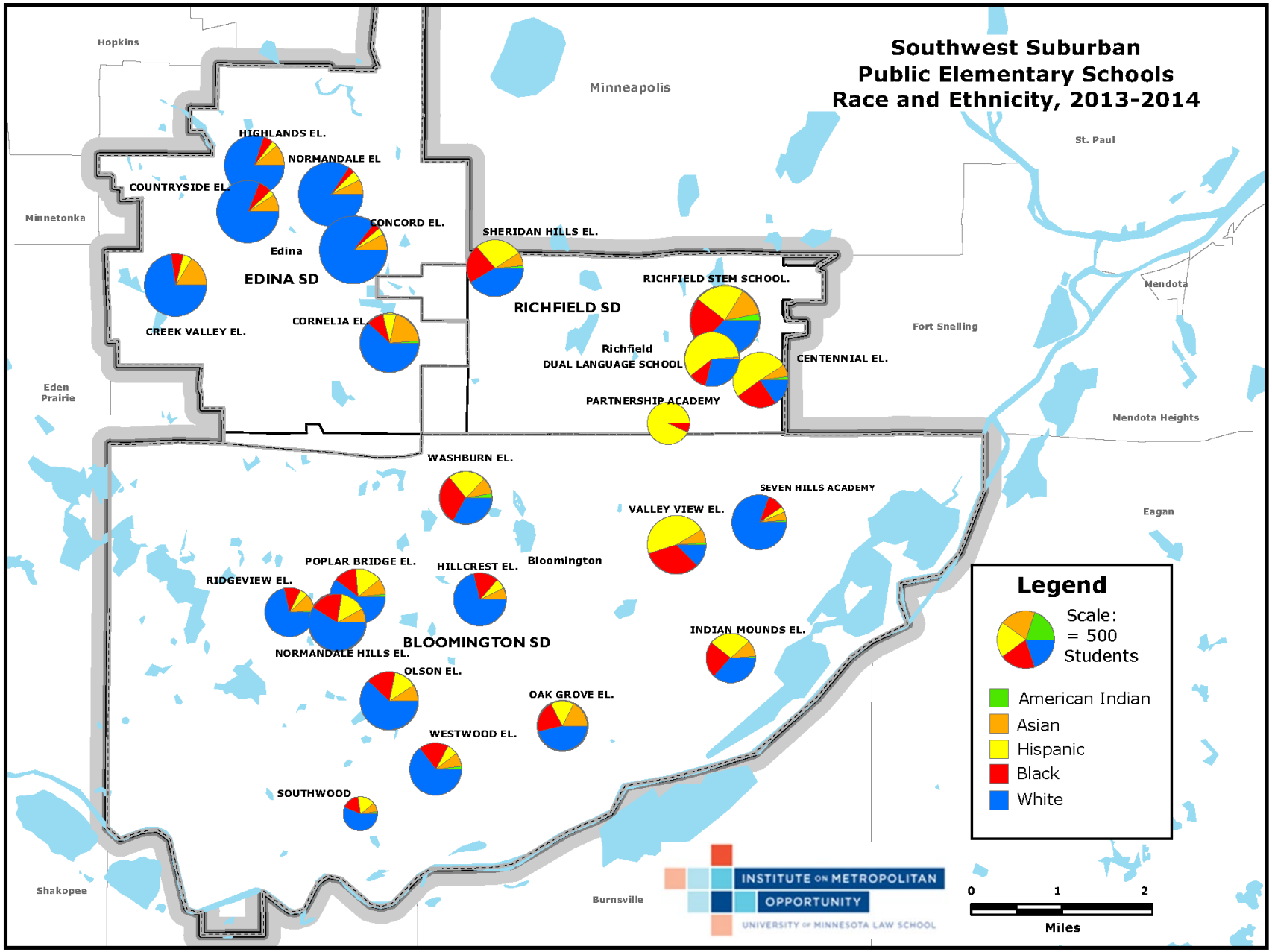

Data Source: Minnesota Department of Education

Southwest Minneapolis Suburbs Free Lunch Eligibility 1997-2014

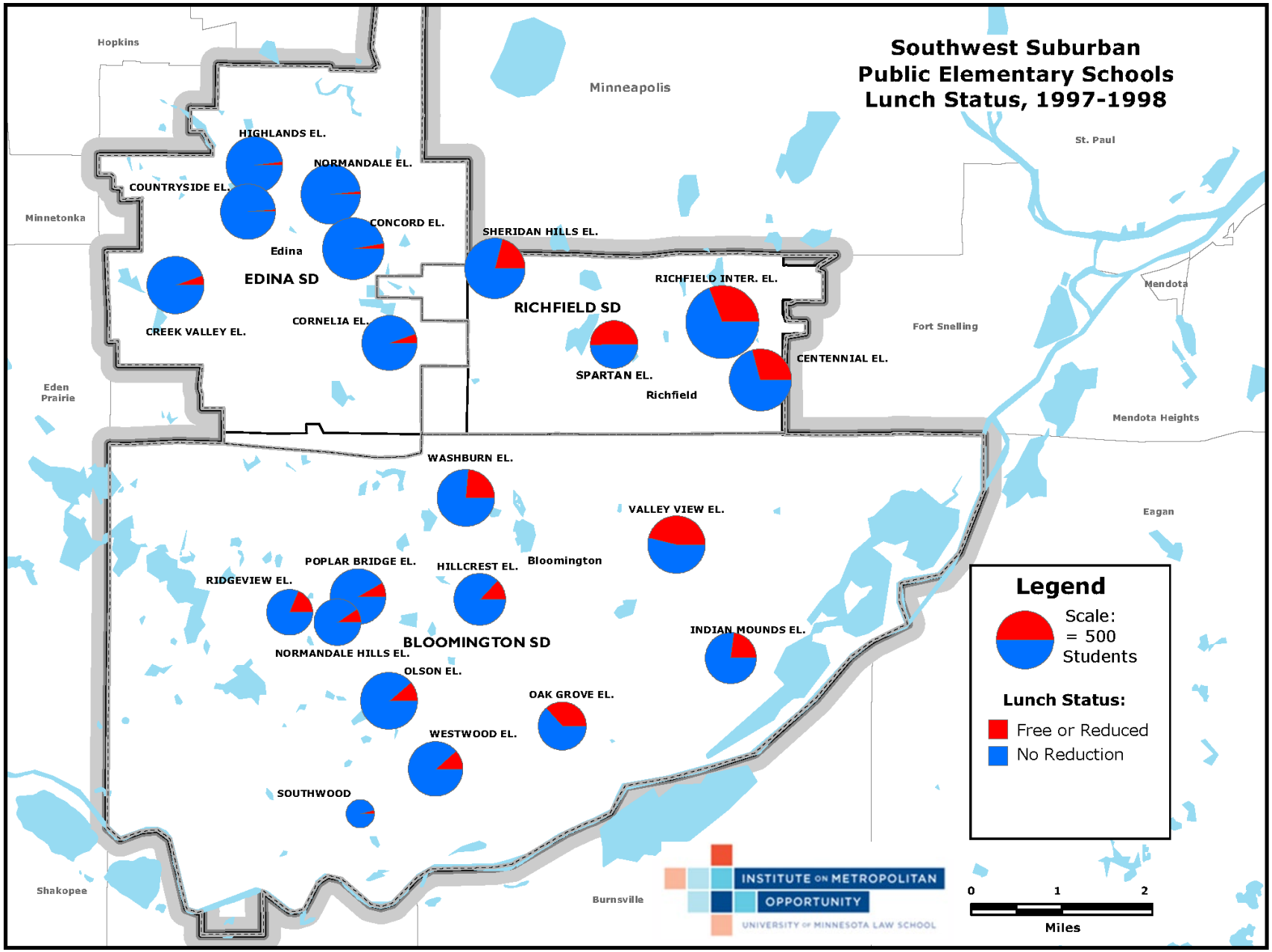

Data Source: Minnesota Department of Education

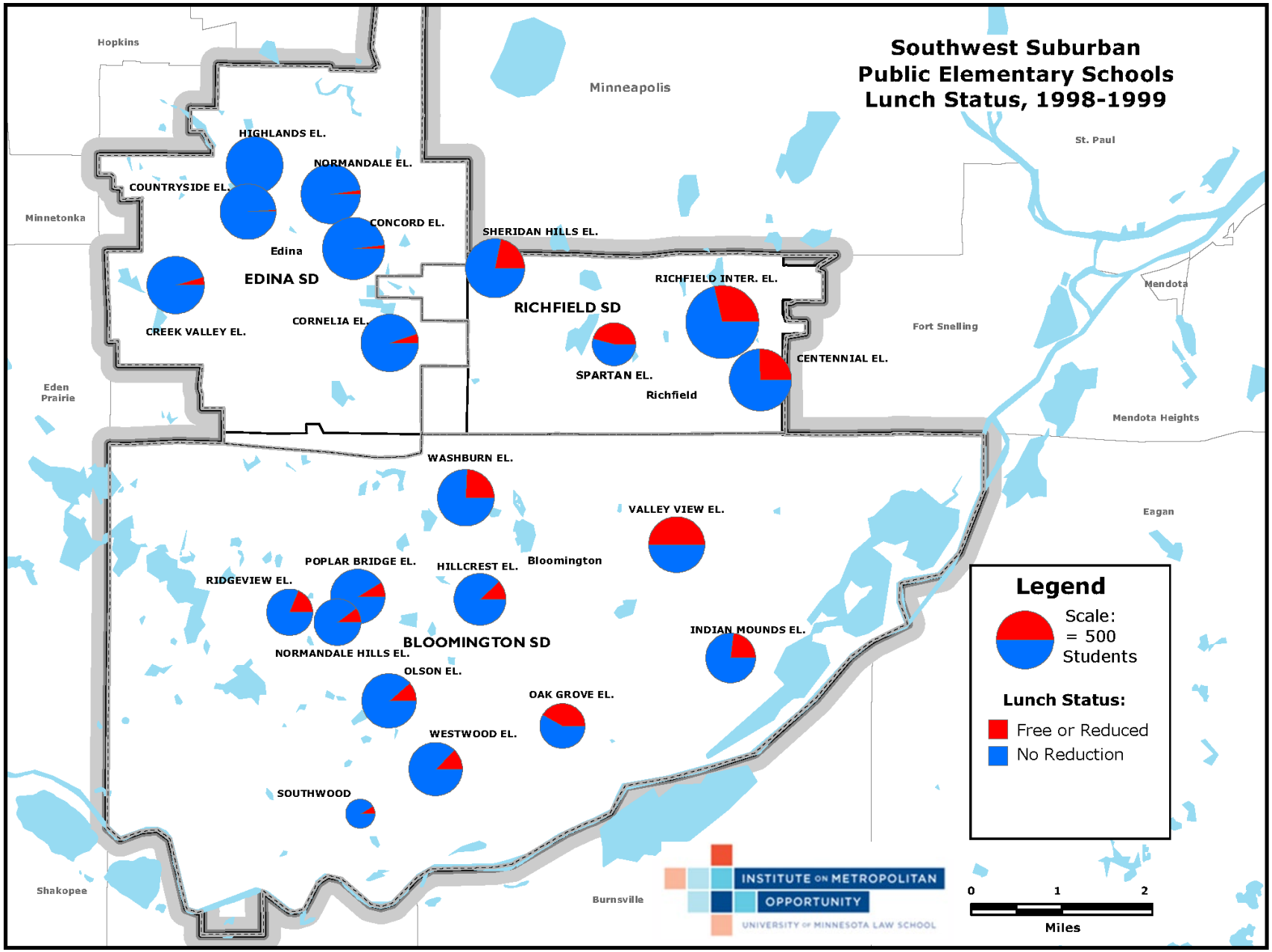

Data Source: Minnesota Department of Education

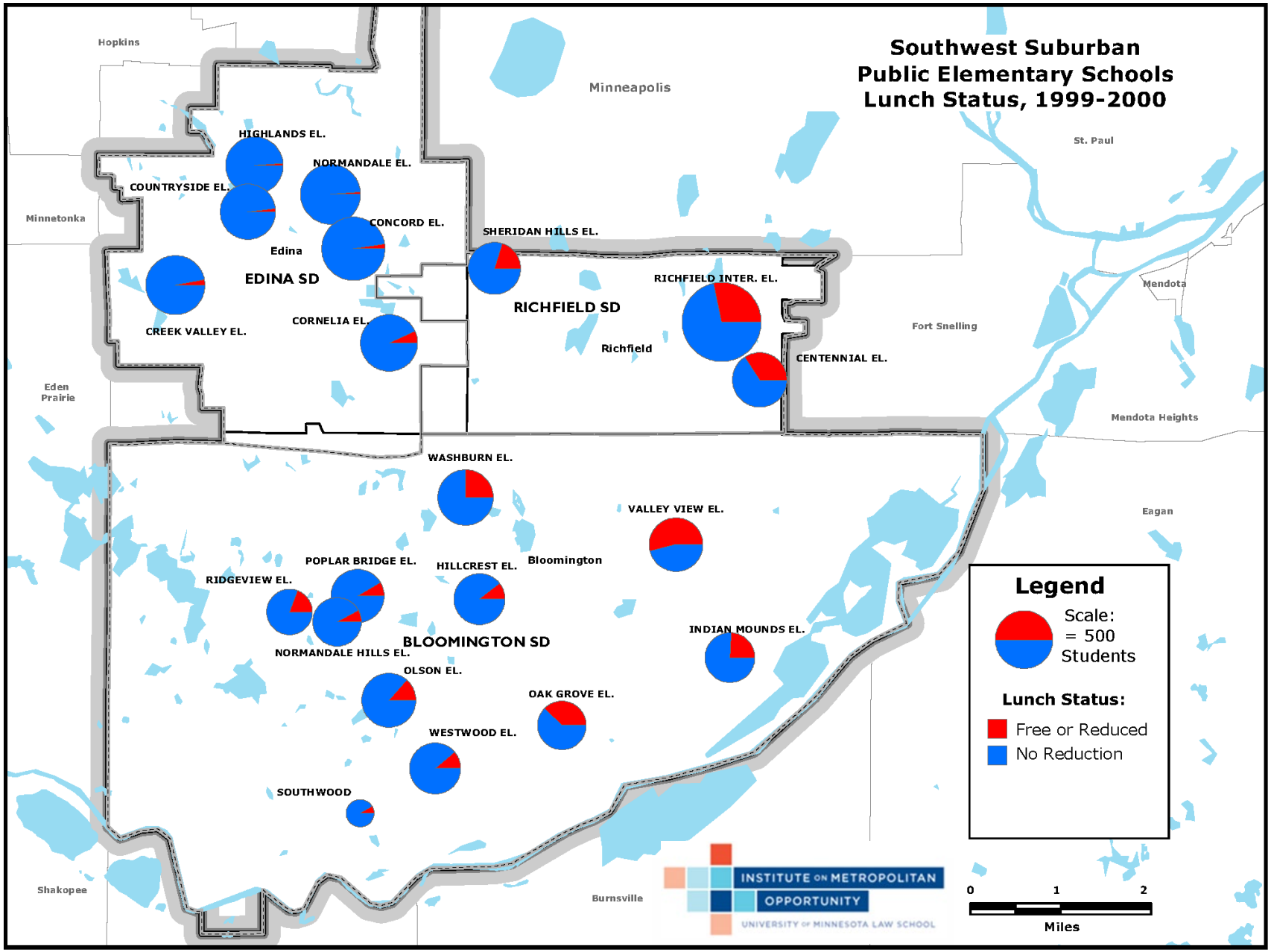

Data Source: Minnesota Department of Education

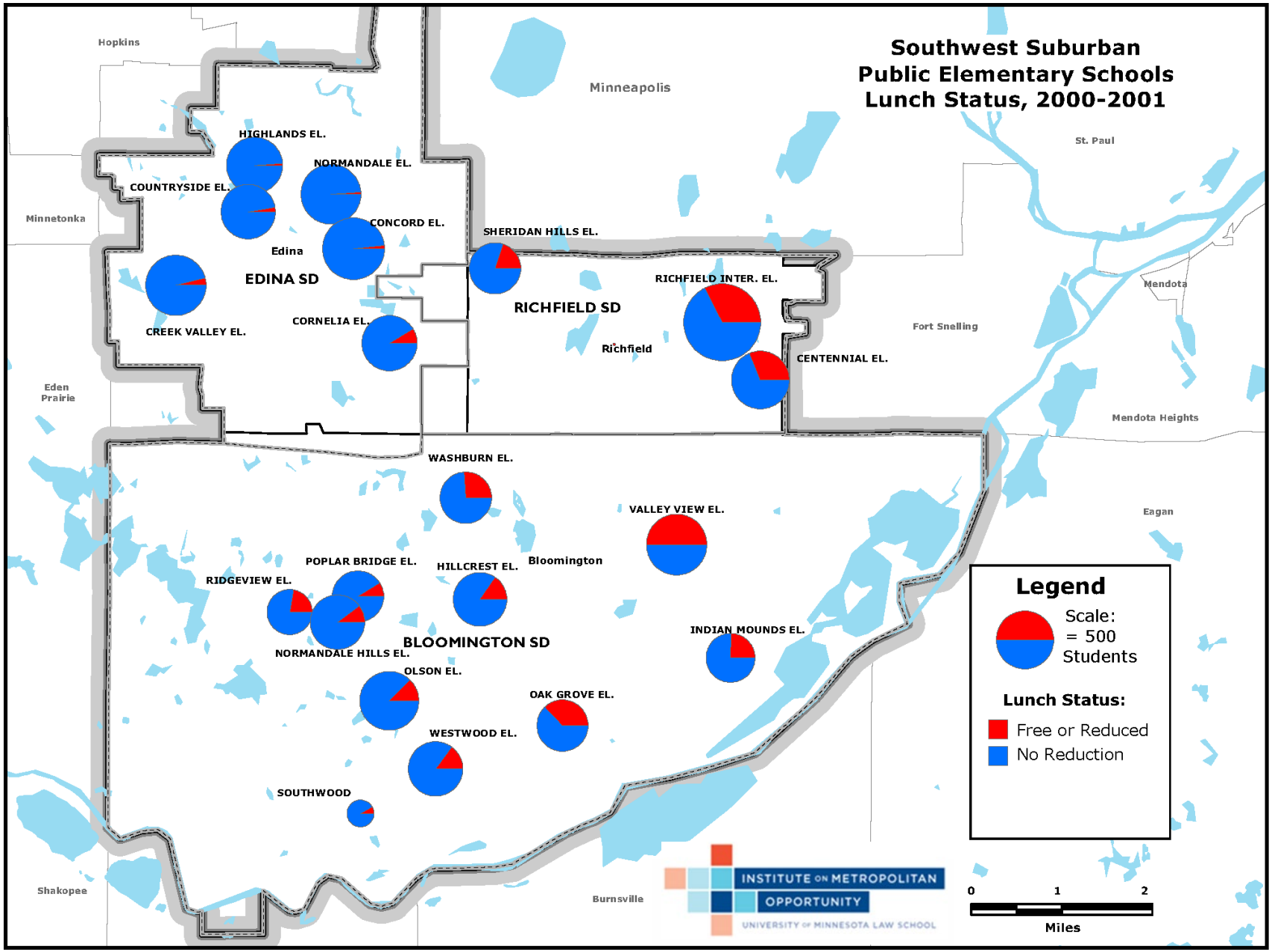

Data Source: Minnesota Department of Education

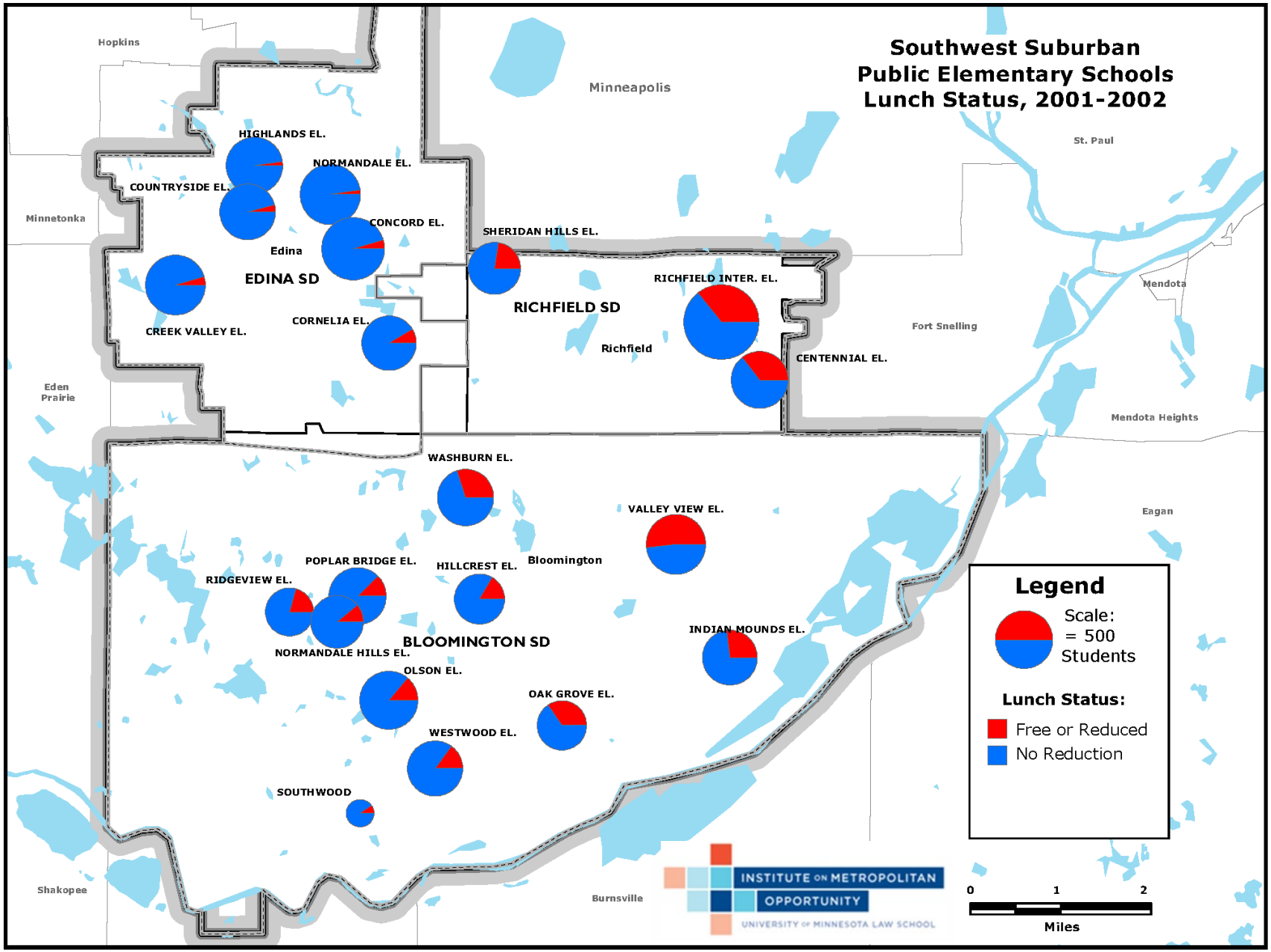

Data Source: Minnesota Department of Education

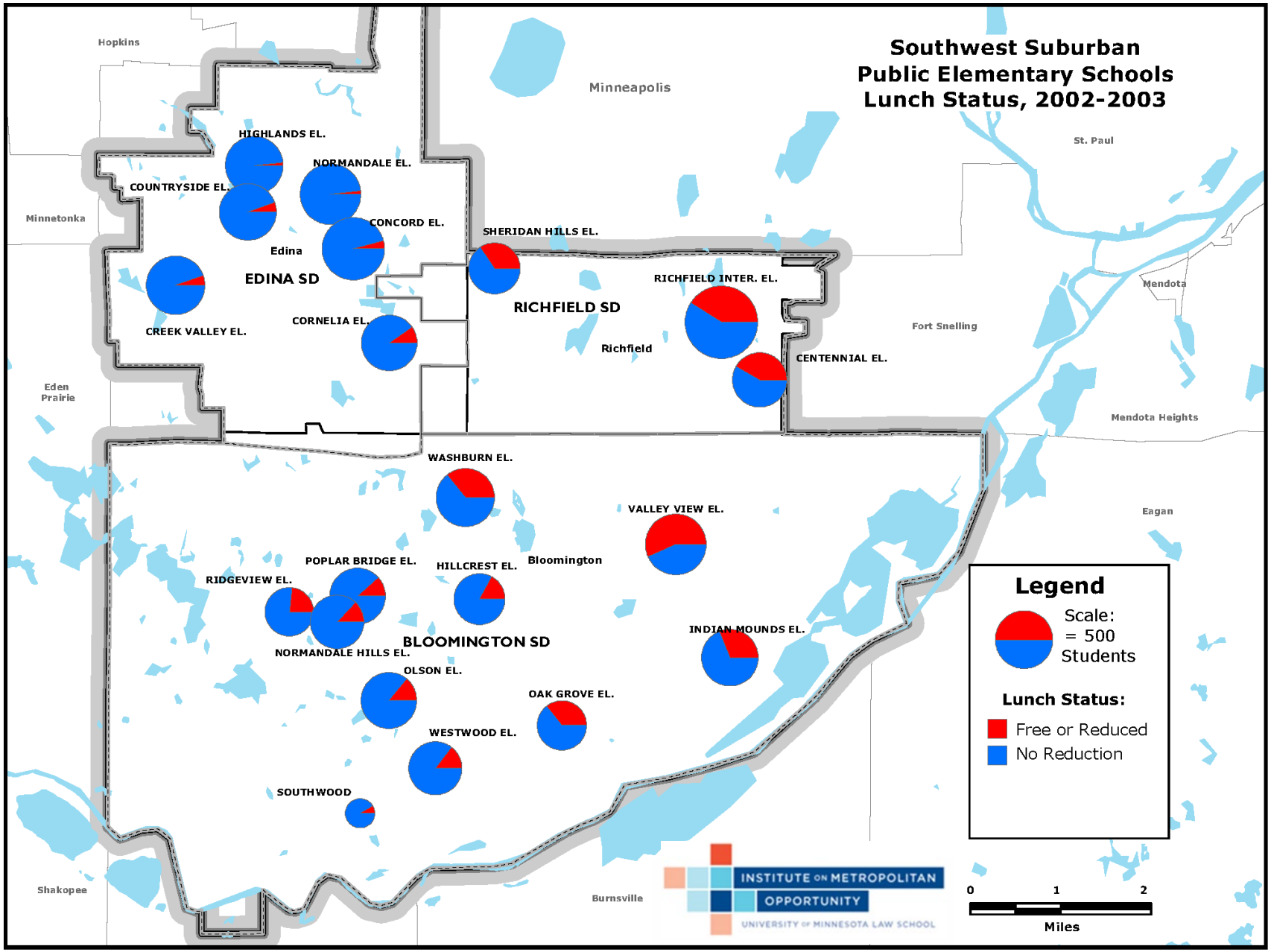

Data Source: Minnesota Department of Education

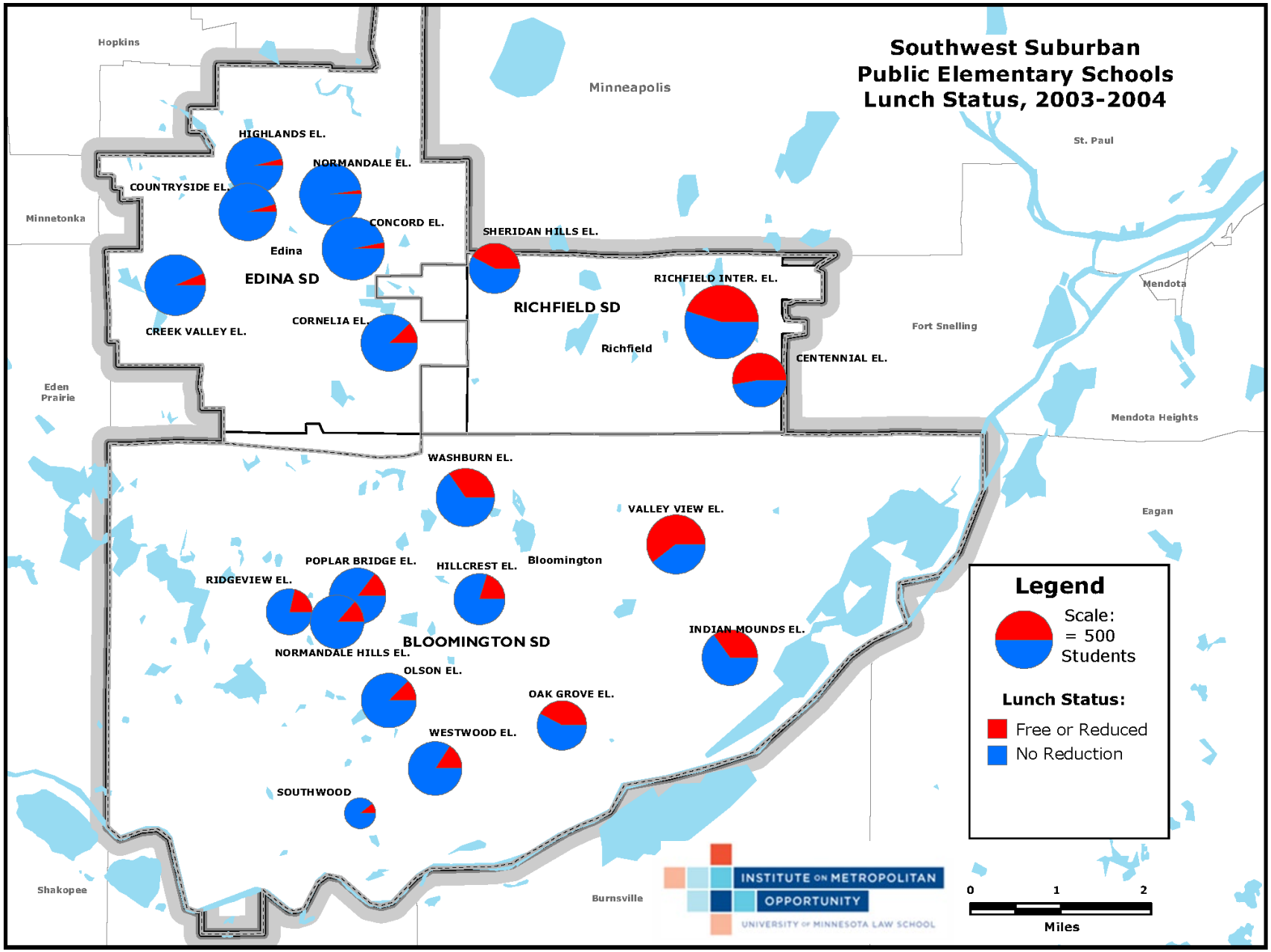

Data Source: Minnesota Department of Education

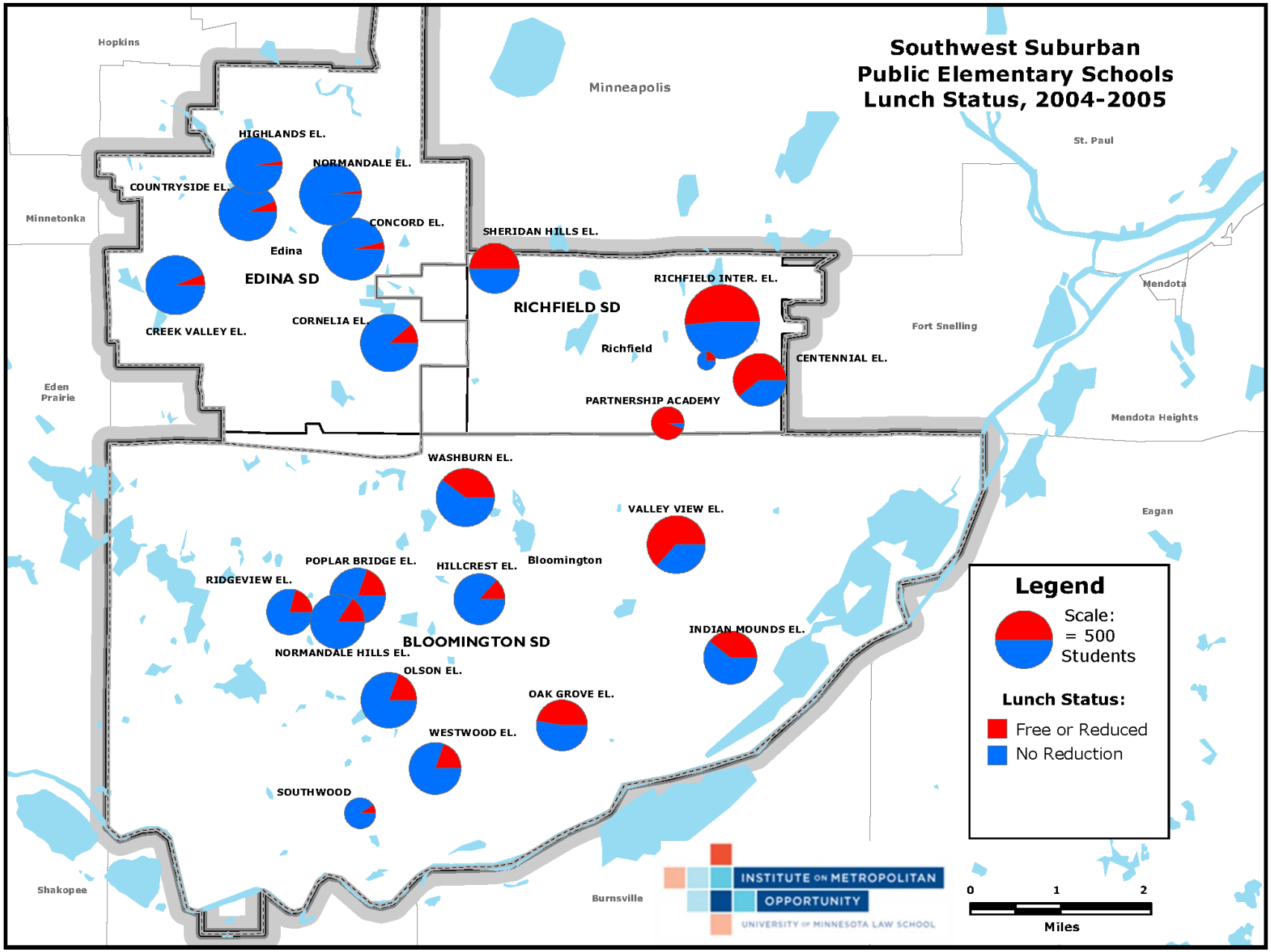

Data Source: Minnesota Department of Education

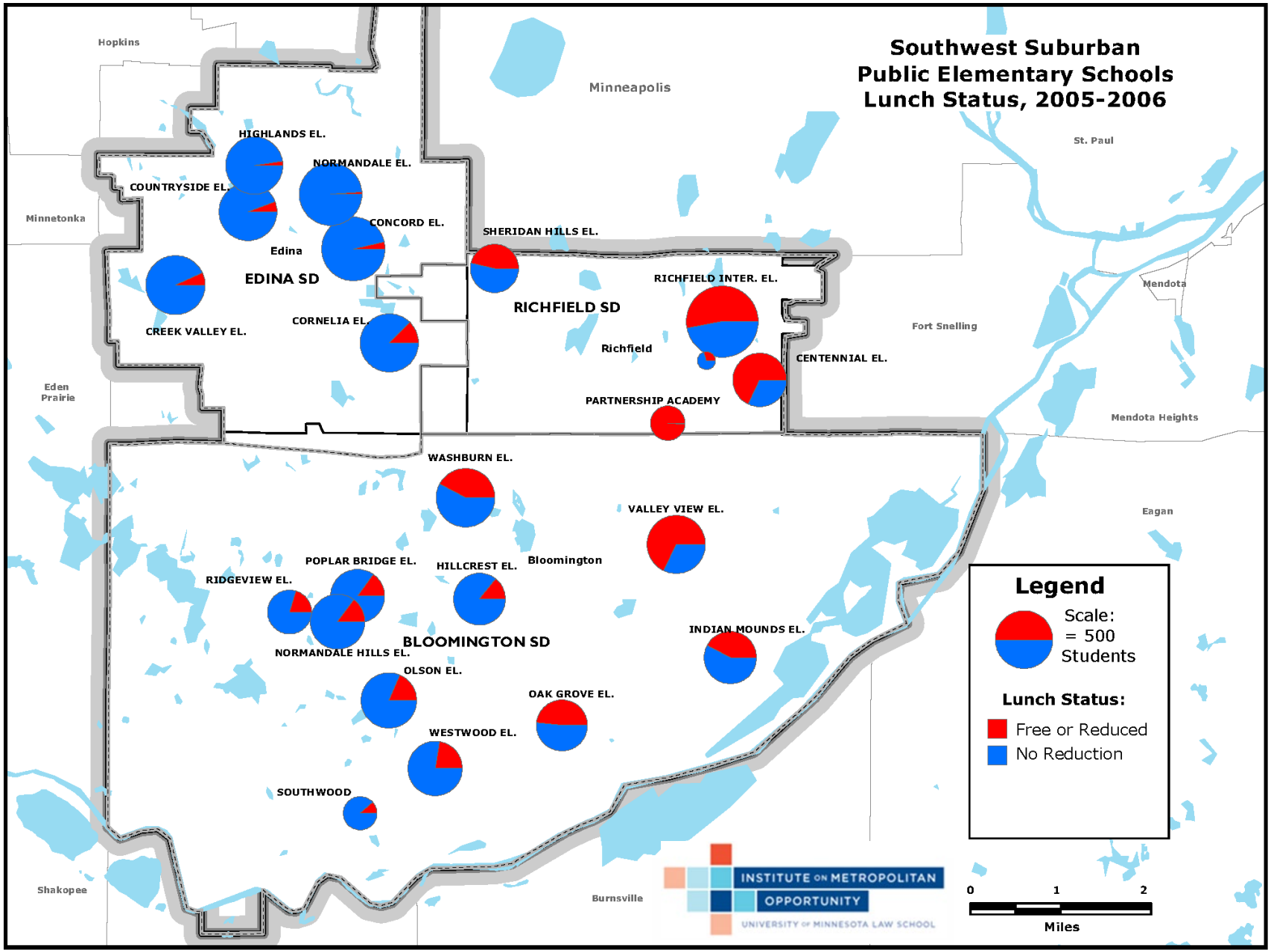

Data Source: Minnesota Department of Education

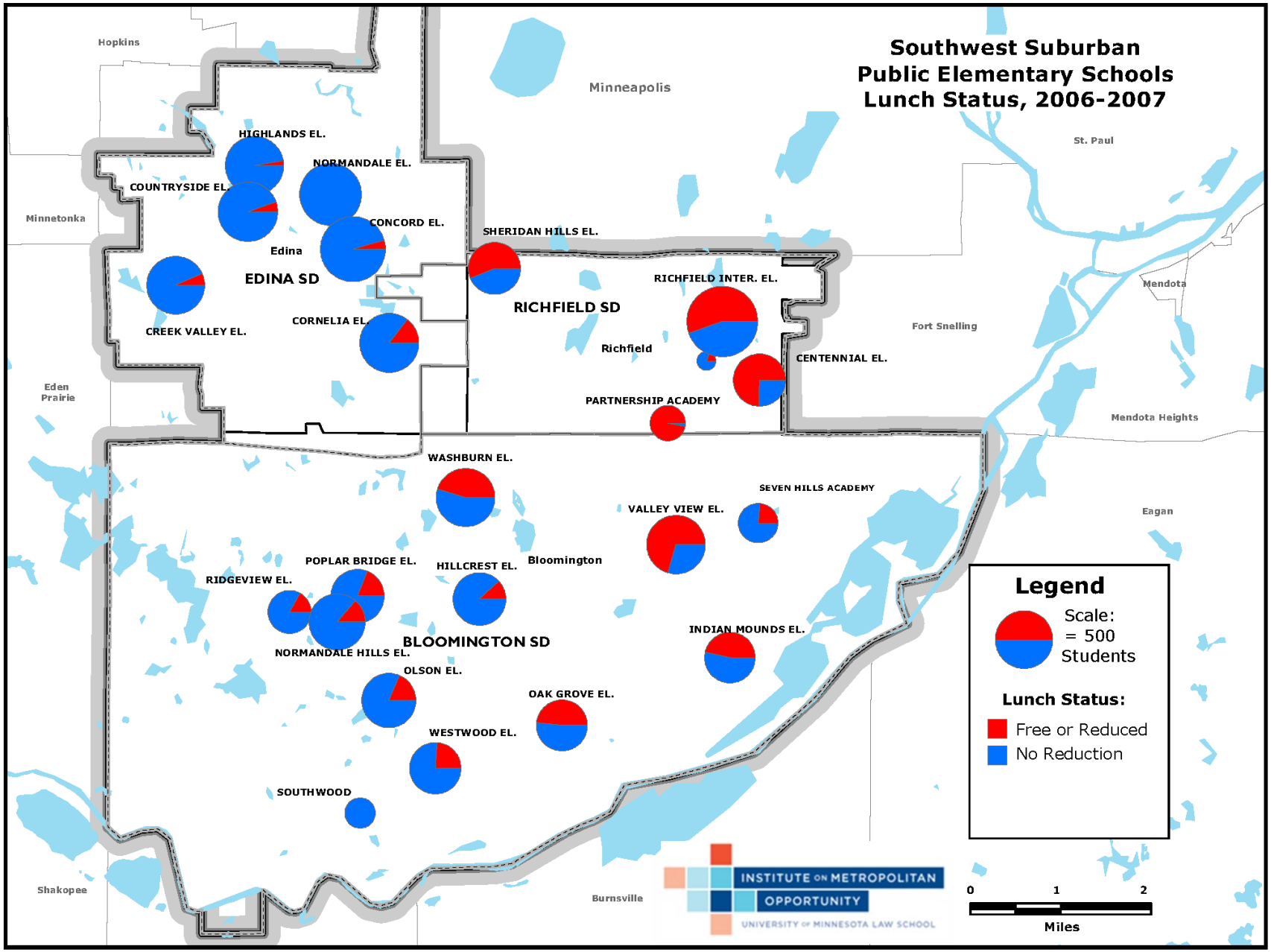

Data Source: Minnesota Department of Education

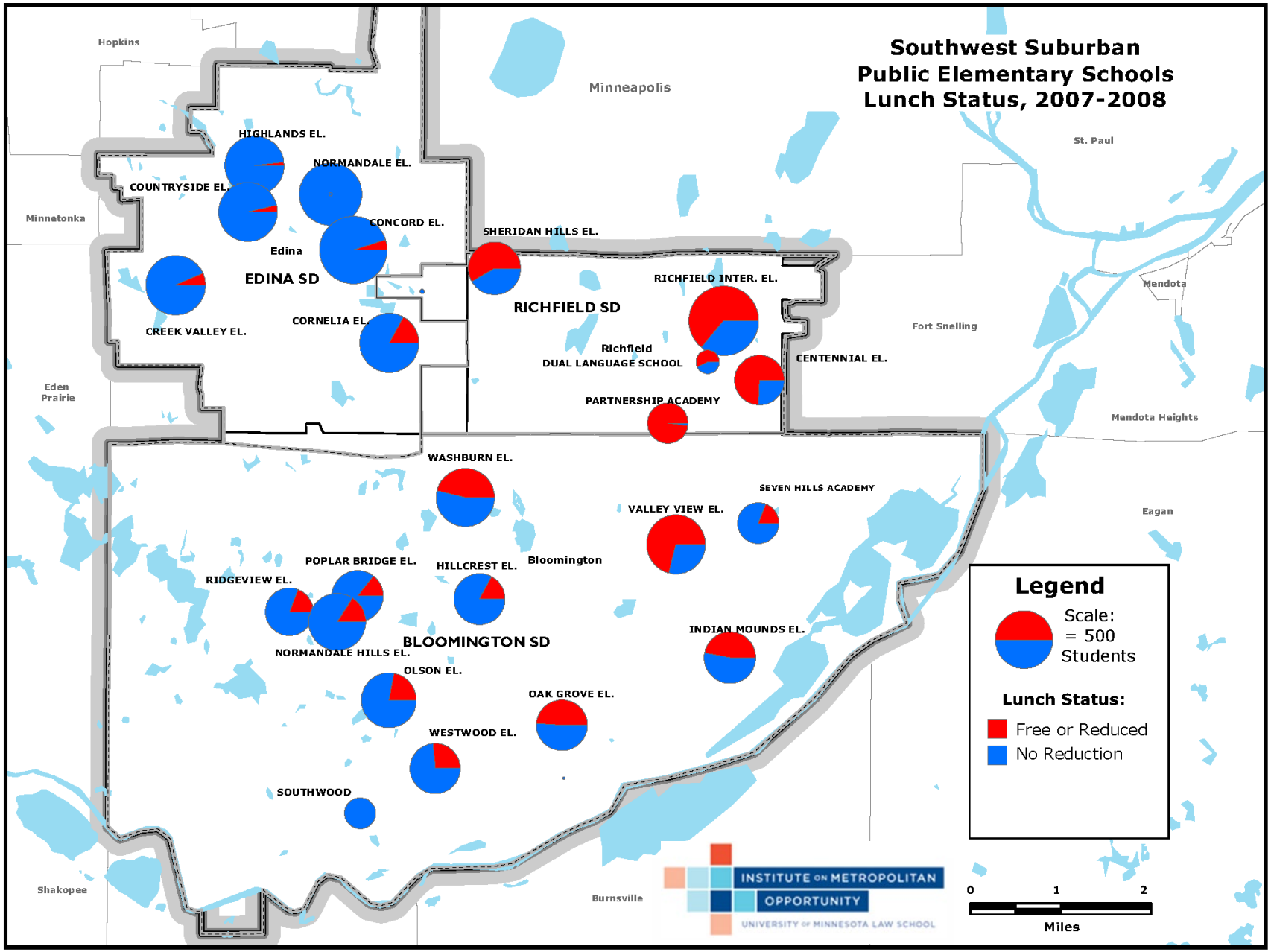

Data Source: Minnesota Department of Education

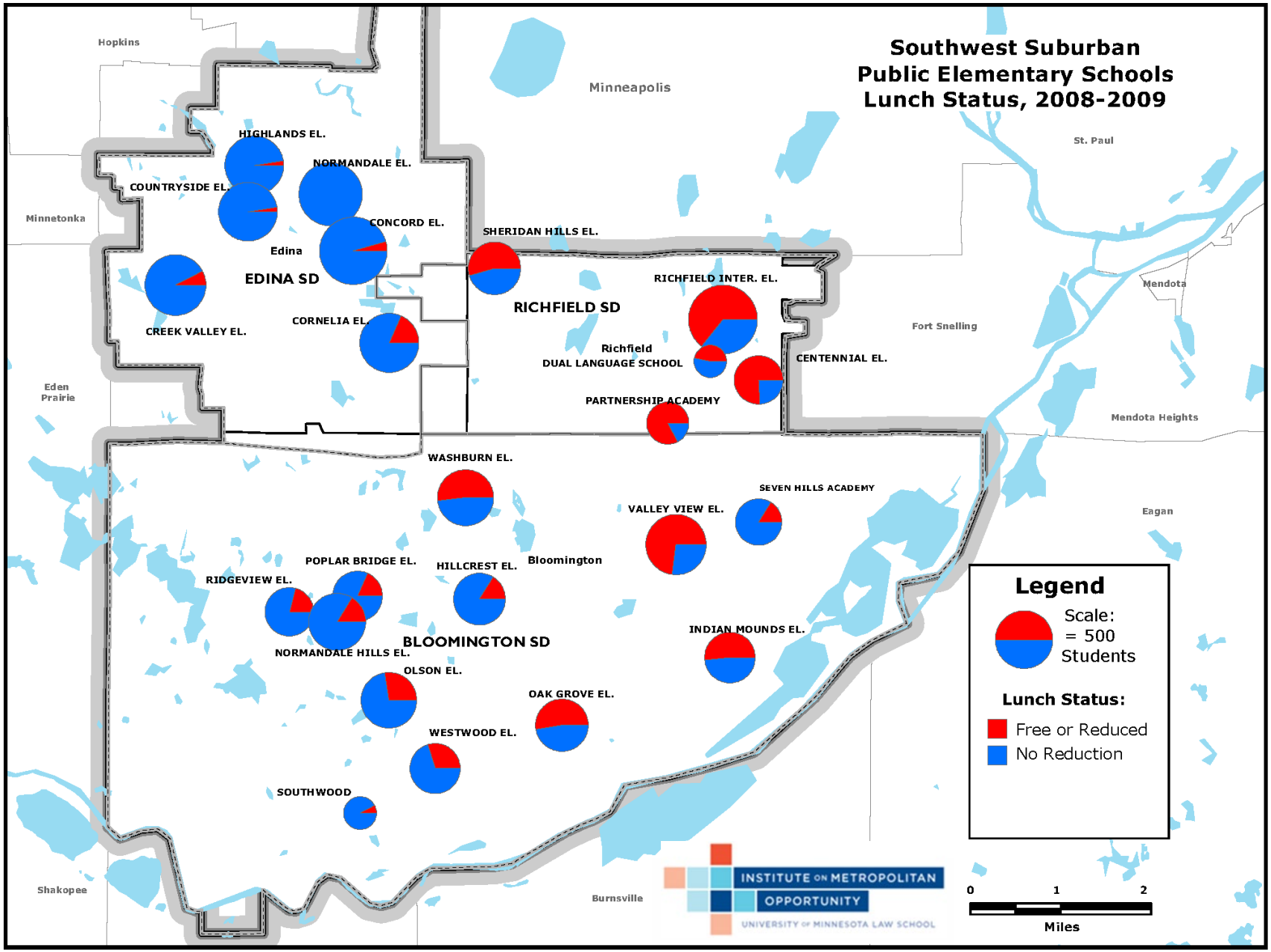

Data Source: Minnesota Department of Education

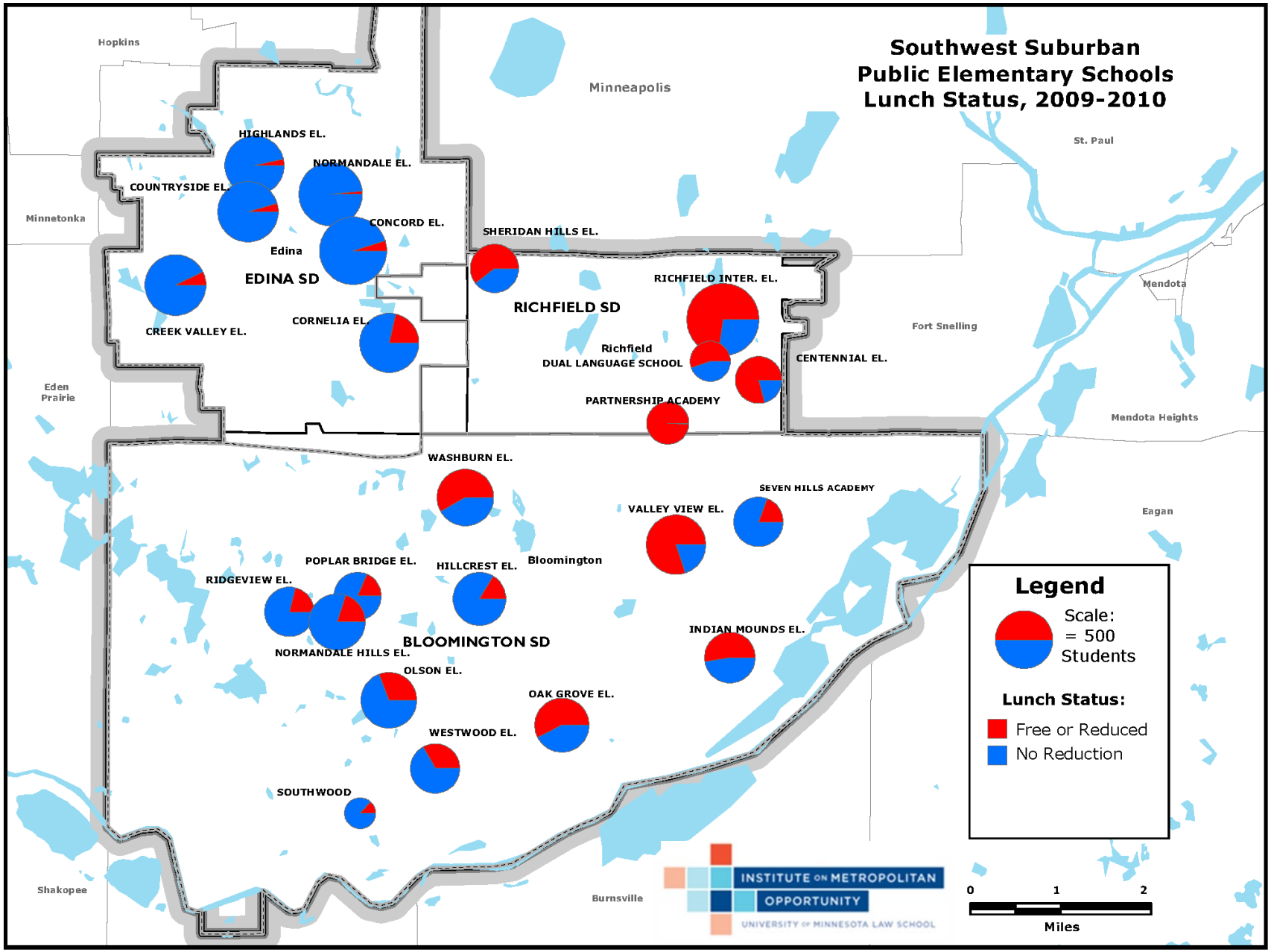

Data Source: Minnesota Department of Education

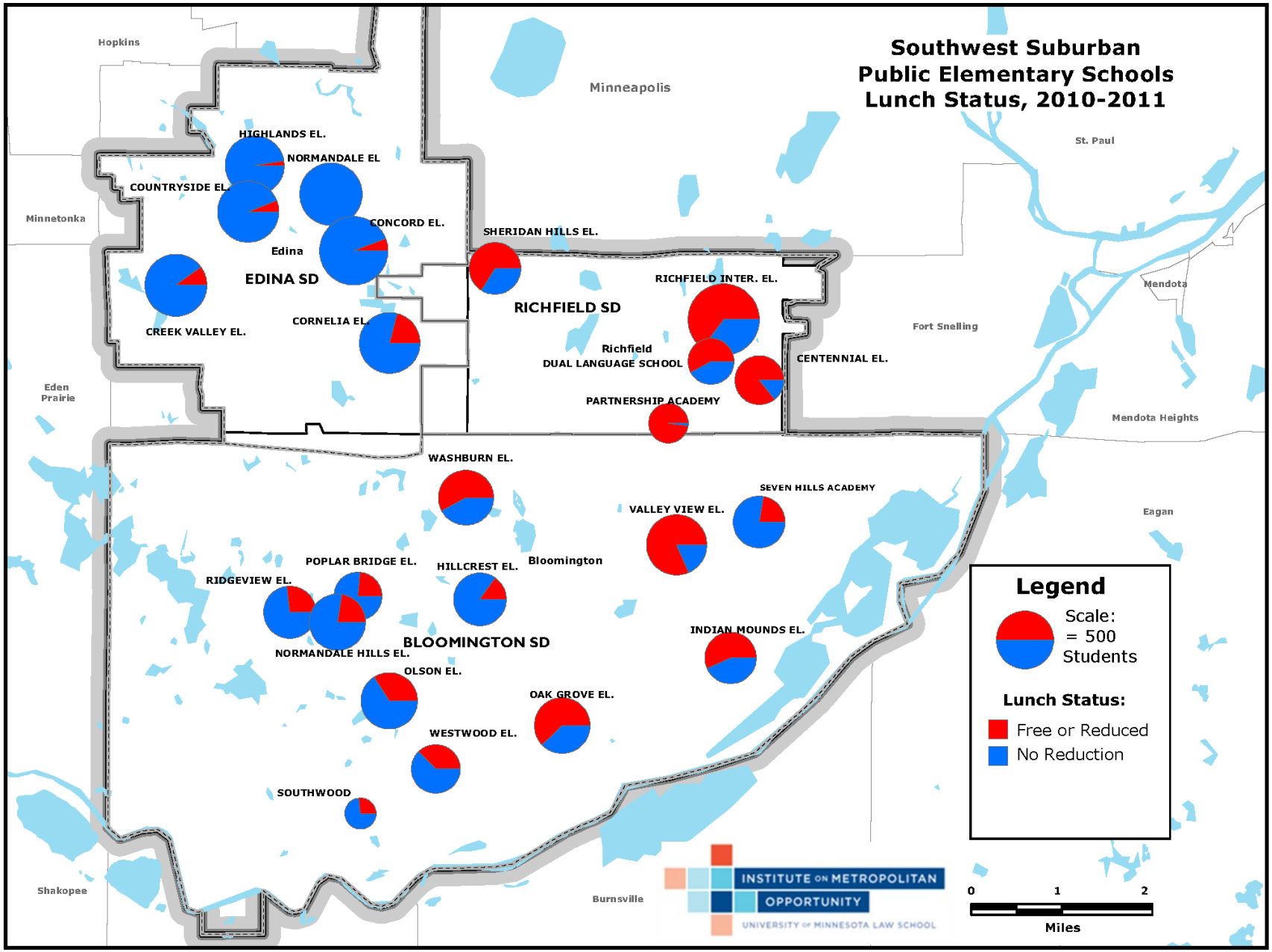

Data Source: Minnesota Department of Education

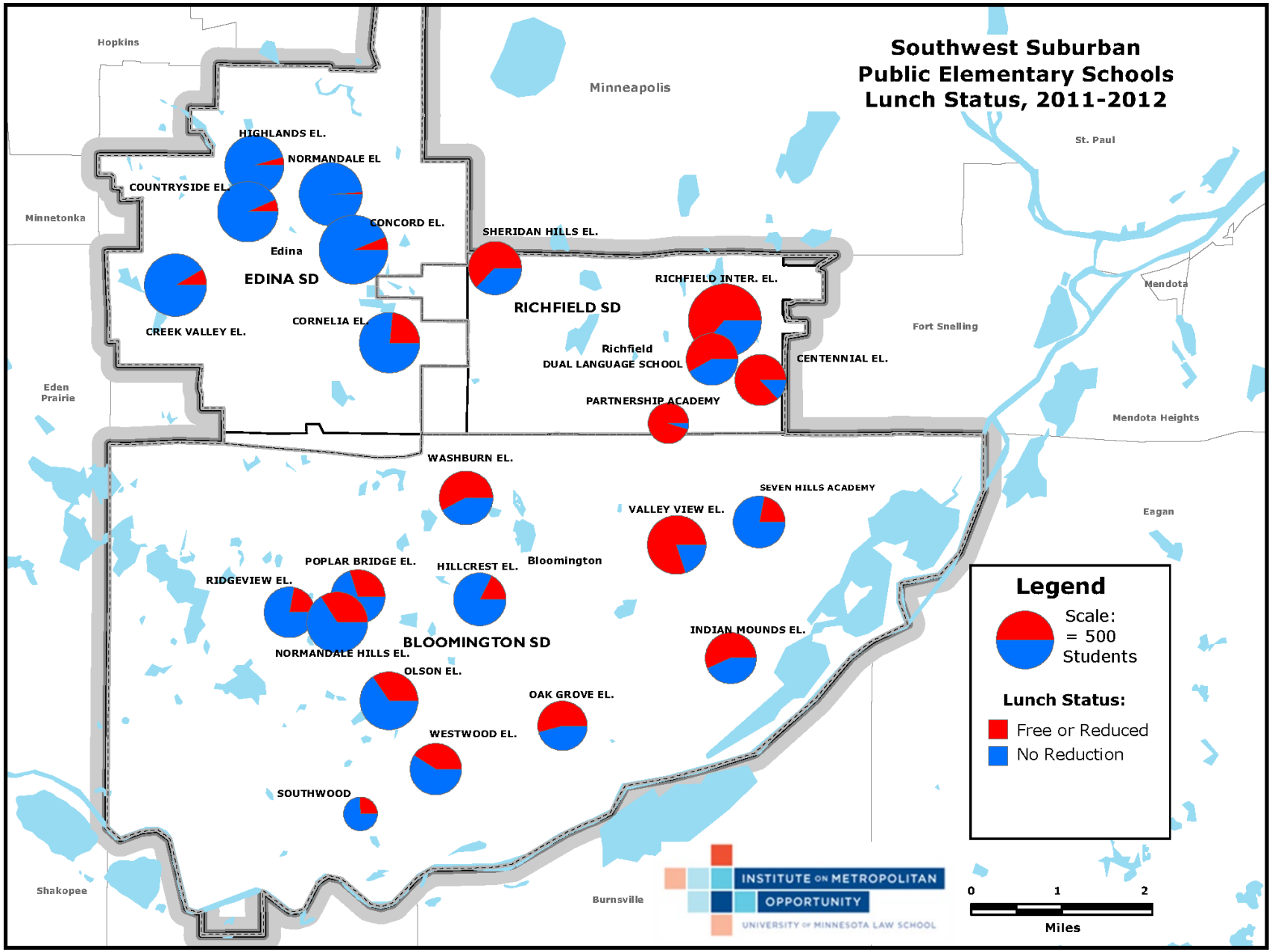

Data Source: Minnesota Department of Education

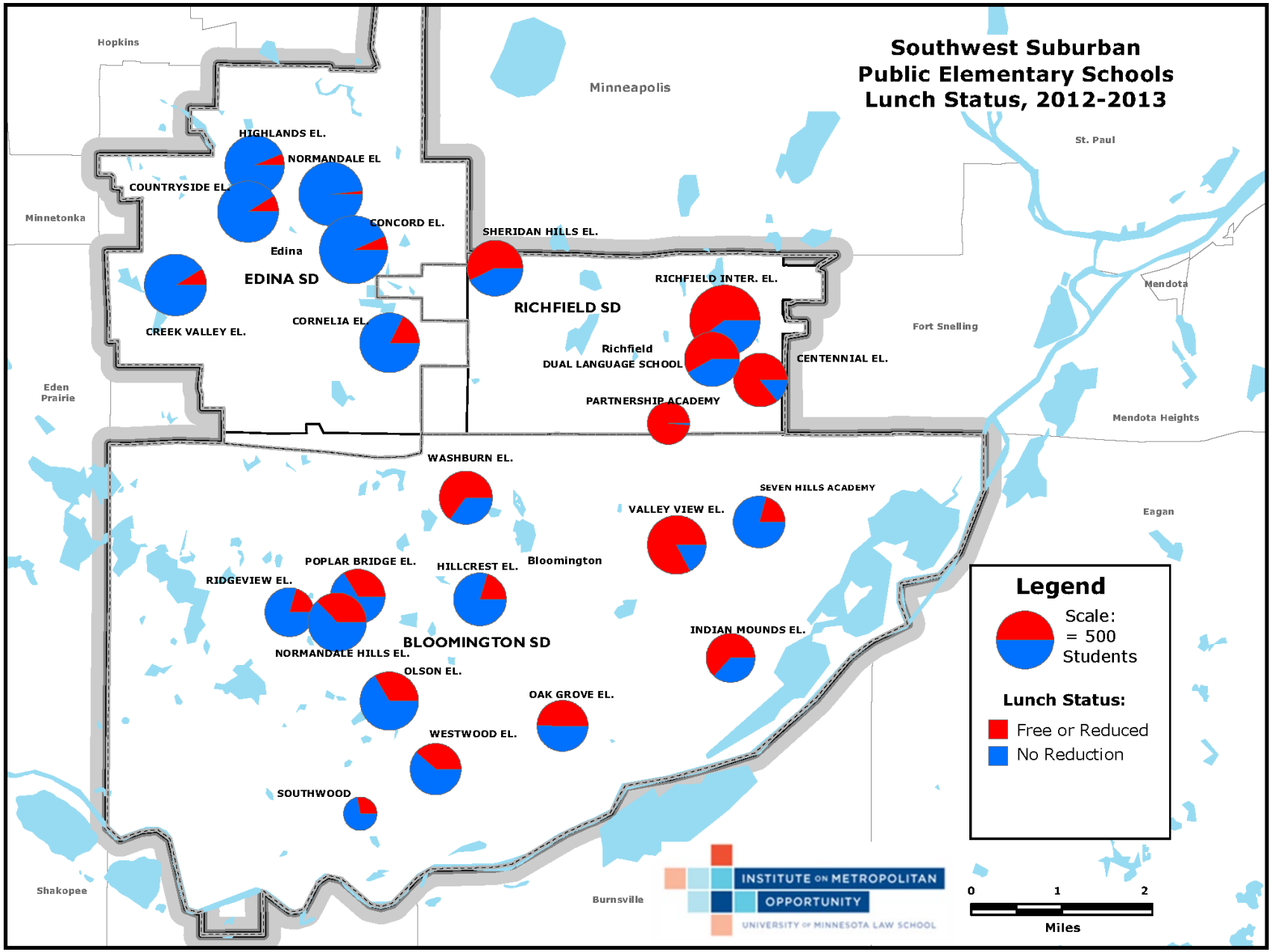

Data Source: Minnesota Department of Education

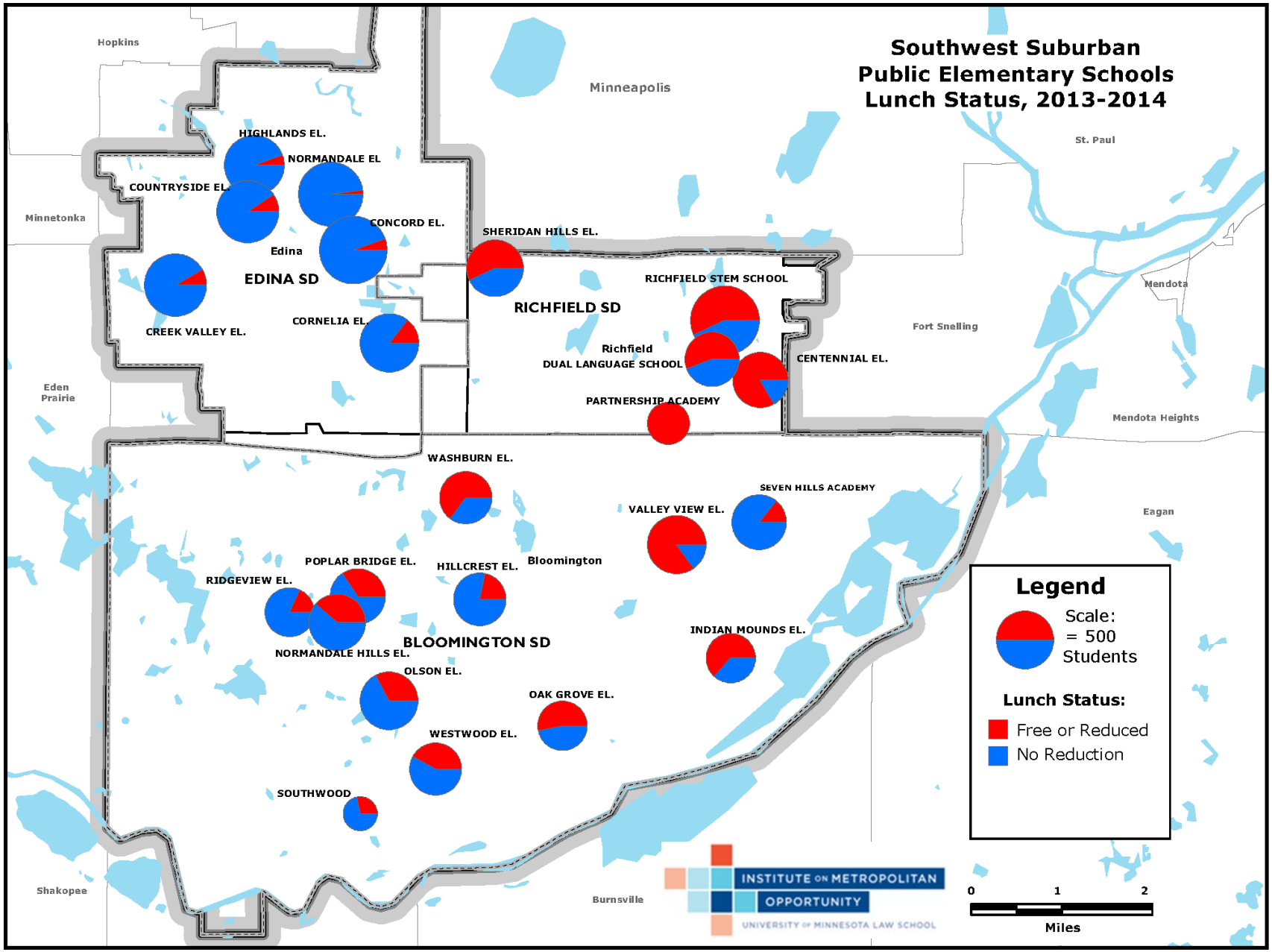

Data Source: Minnesota Department of Education



Southwest Minneapolis Suburbs MCA Testing Proficiency Rates

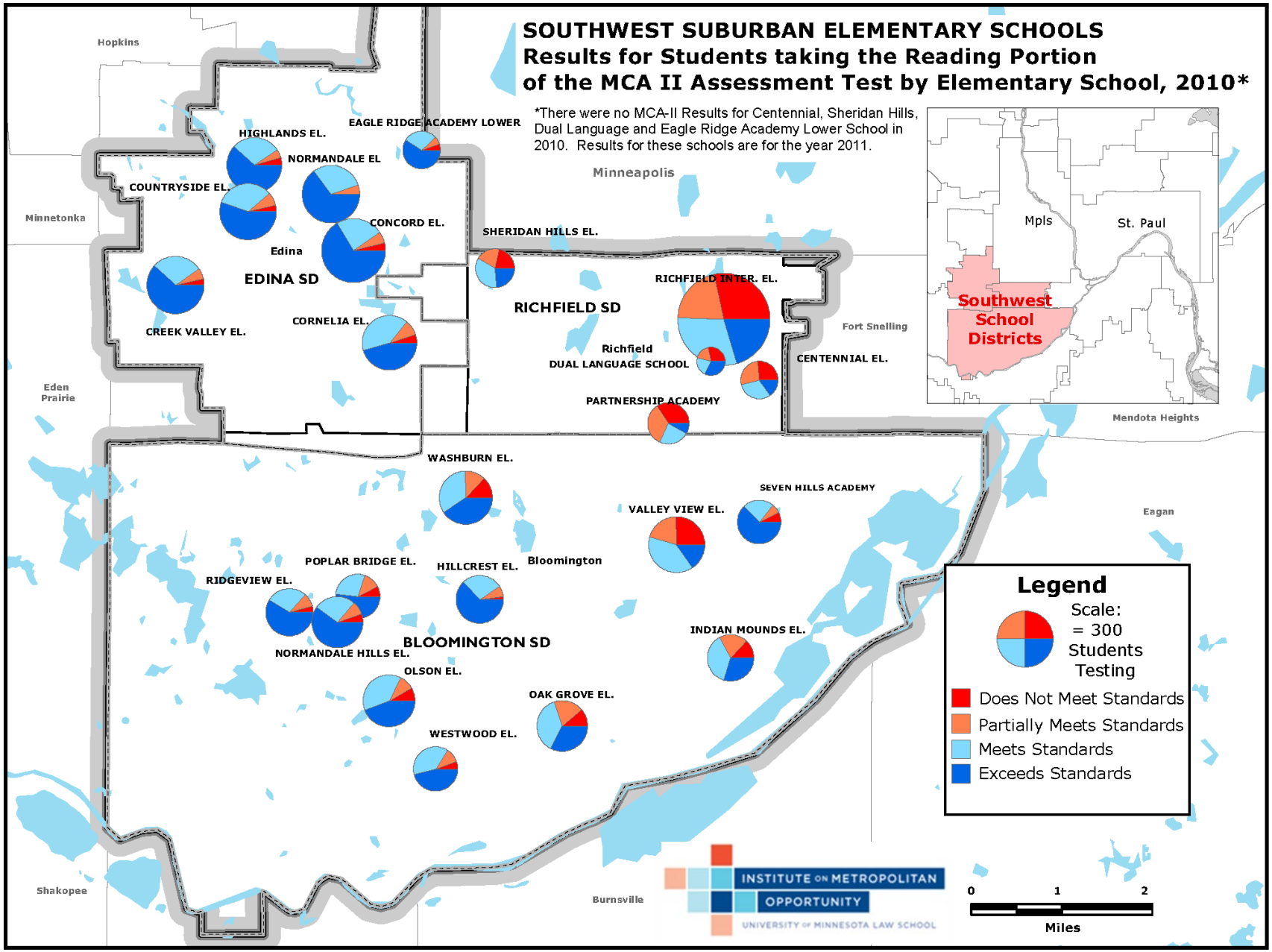

Data Source: Minnesota Department of Education

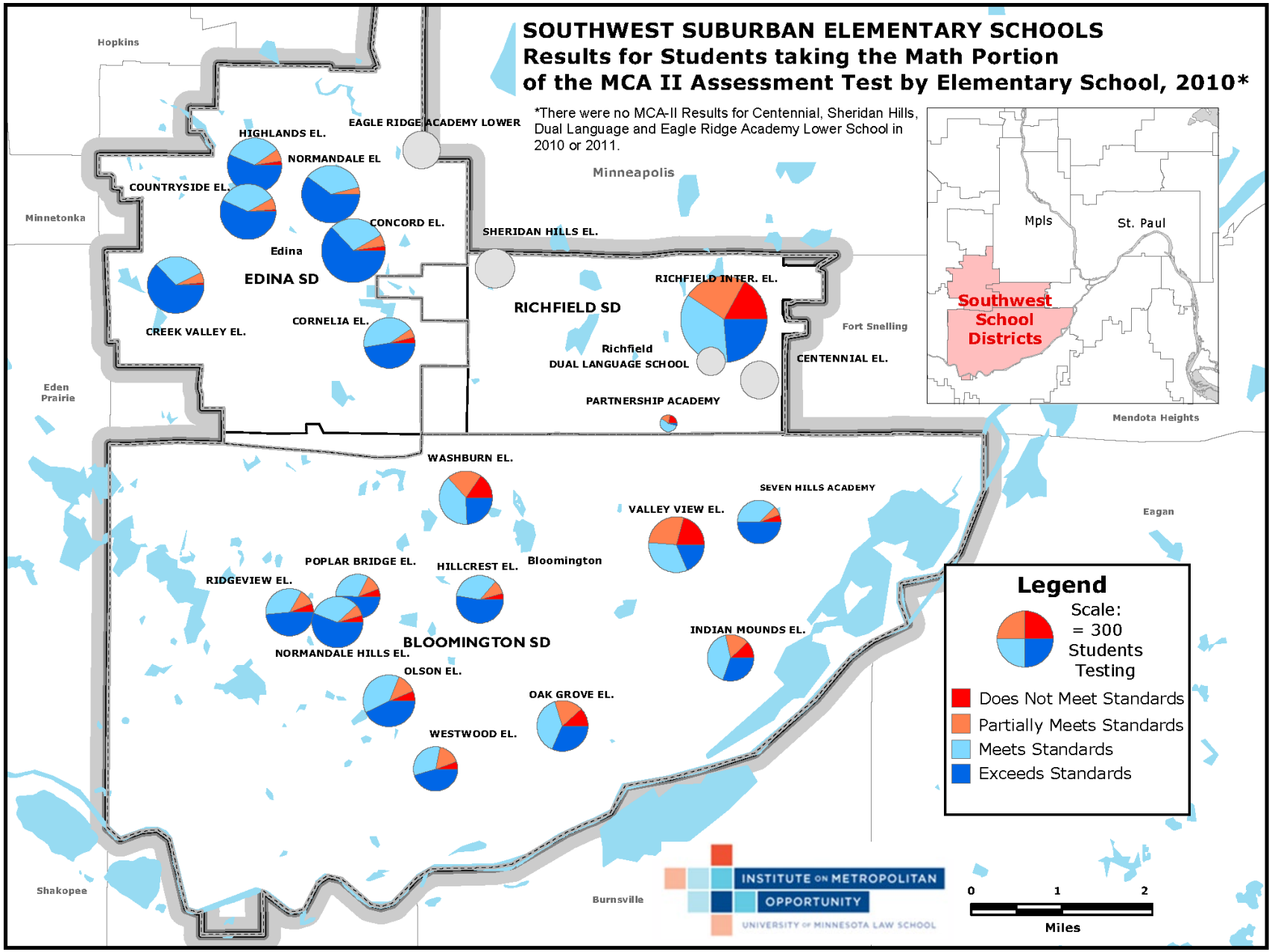

Data Source: Minnesota Department of Education

INSTITUTE ON METROPOLITAN OPPORTUNITY

UNIVERSITY OF MINNESOTA LAW SCHOOL

Twin Cities Charter School Demographics

INSTITUTE ON METROPOLITAN OPPORTUNITY
UNIVERSITY OF MINNESOTA LAW SCHOOL

MINNEAPOLIS - SAINT PAUL (CENTRAL REGION)
Race and Ethnicity
All Public Schools, 2004-2005

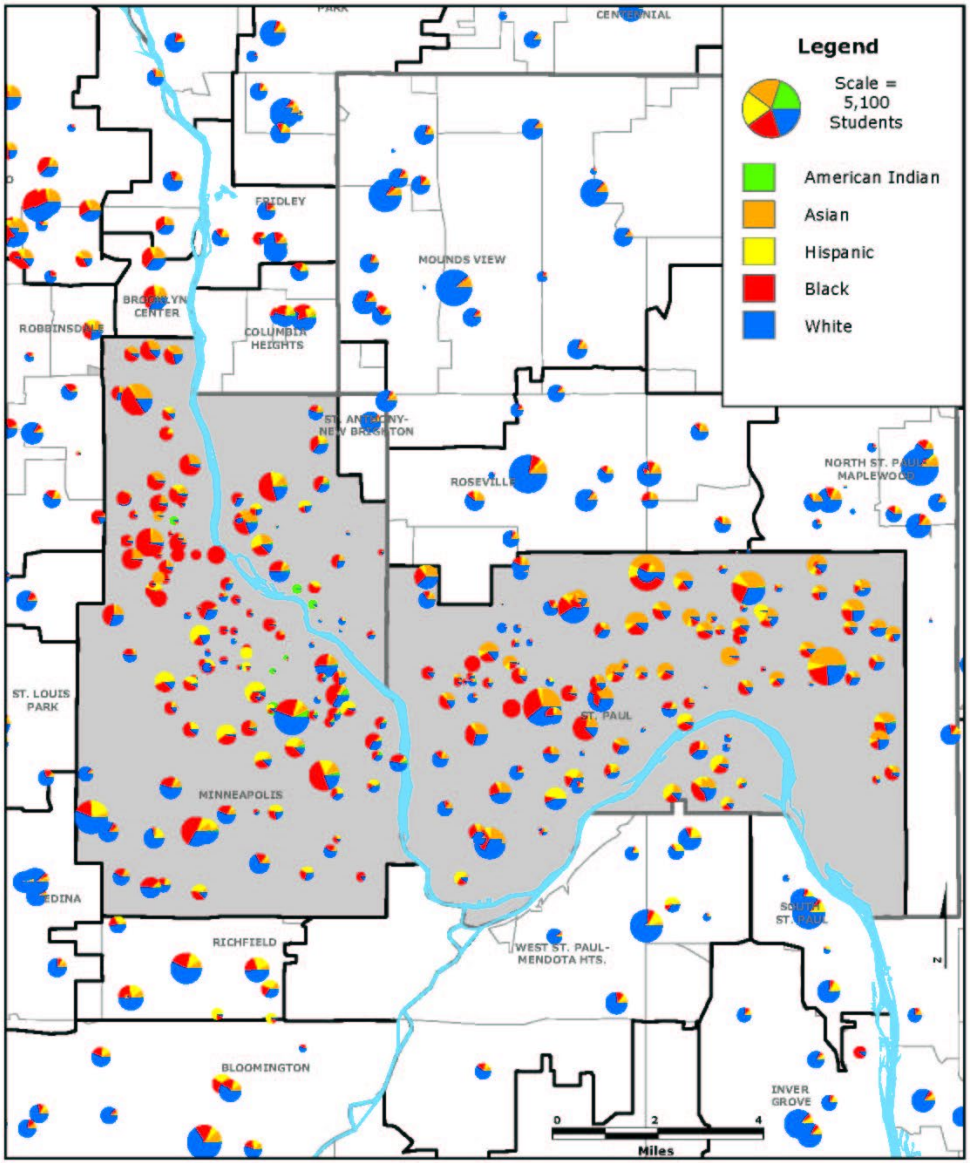

Data Source: Minnesota Department of Education

INSTITUTE ON METROPOLITAN OPPORTUNITY
UNIVERSITY OF MINNESOTA LAW SCHOOL

MINNEAPOLIS - SAINT PAUL (CENTRAL REGION)
Race and Ethnicity
Charter Public Schools, 2004-2005
(Other Public Schools Faded)

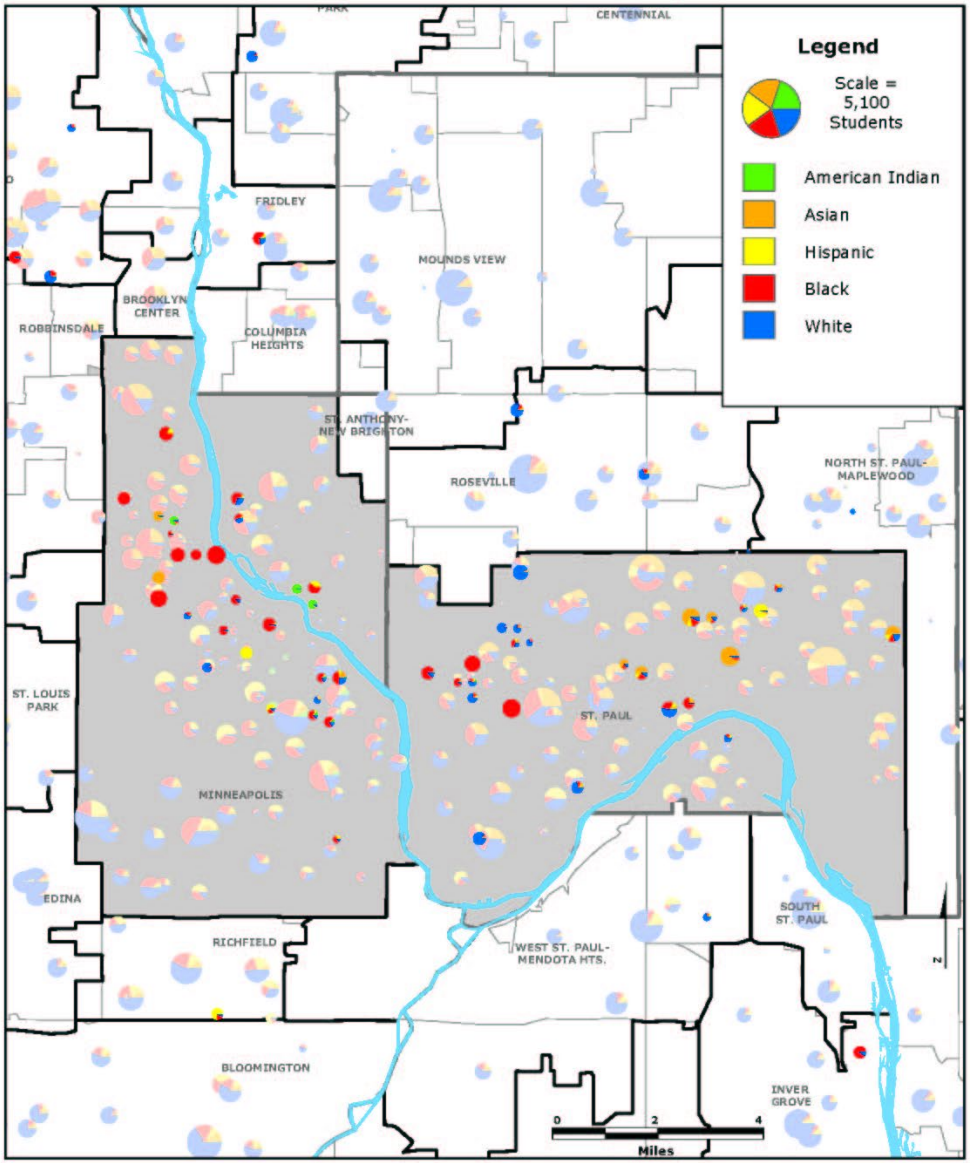

Data Source: Minnesota Department of Education

INSTITUTE ON METROPOLITAN OPPORTUNITY
UNIVERSITY OF MINNESOTA LAW SCHOOL

MINNEAPOLIS - SAINT PAUL (CENTRAL REGION)
Race and Ethnicity
Charter Schools, 2004-2005

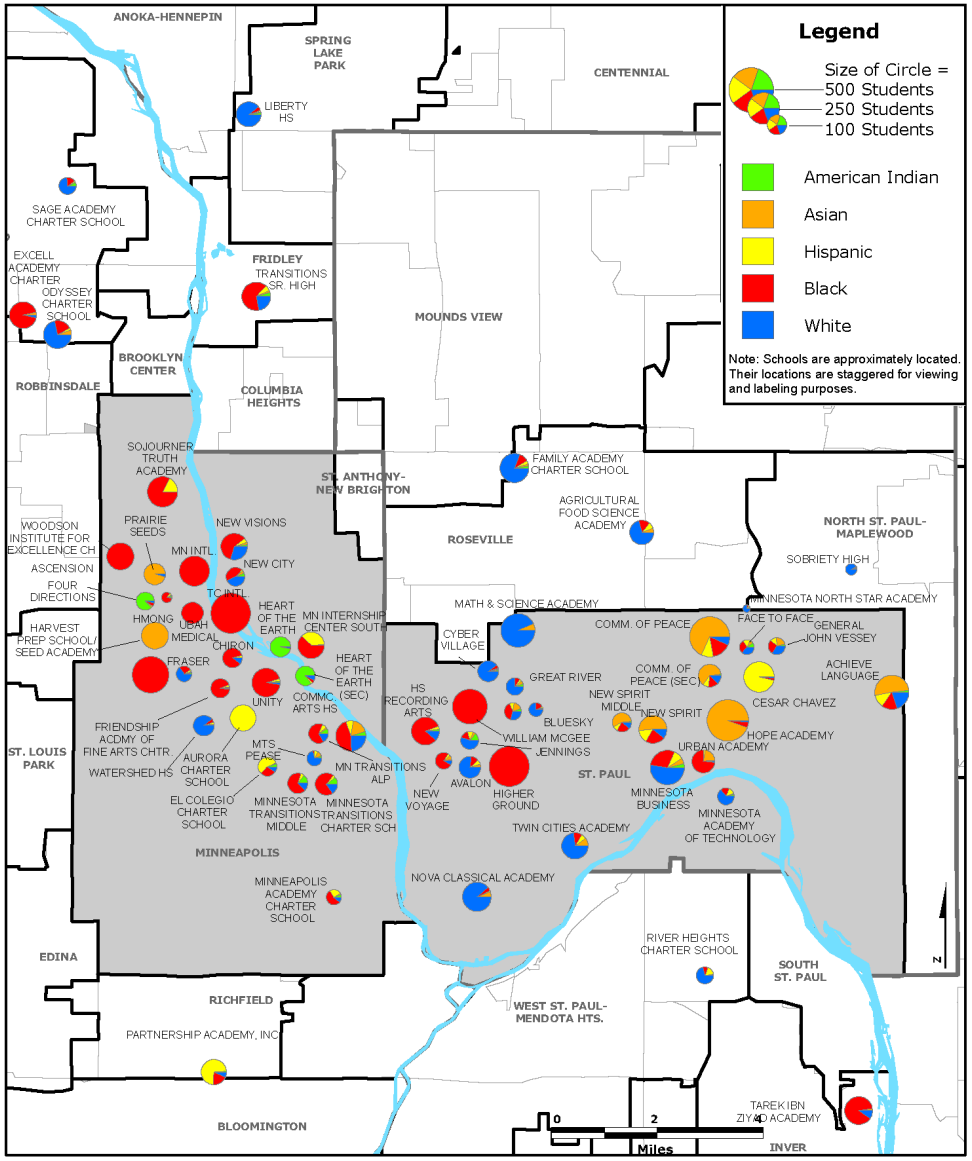

Data Source: Minnesota Department of Education

INSTITUTE ON METROPOLITAN OPPORTUNITY
UNIVERSITY OF MINNESOTA LAW SCHOOL

MINNEAPOLIS - SAINT PAUL (CENTRAL REGION)
Race and Ethnicity
Charter Schools, 2007-2008

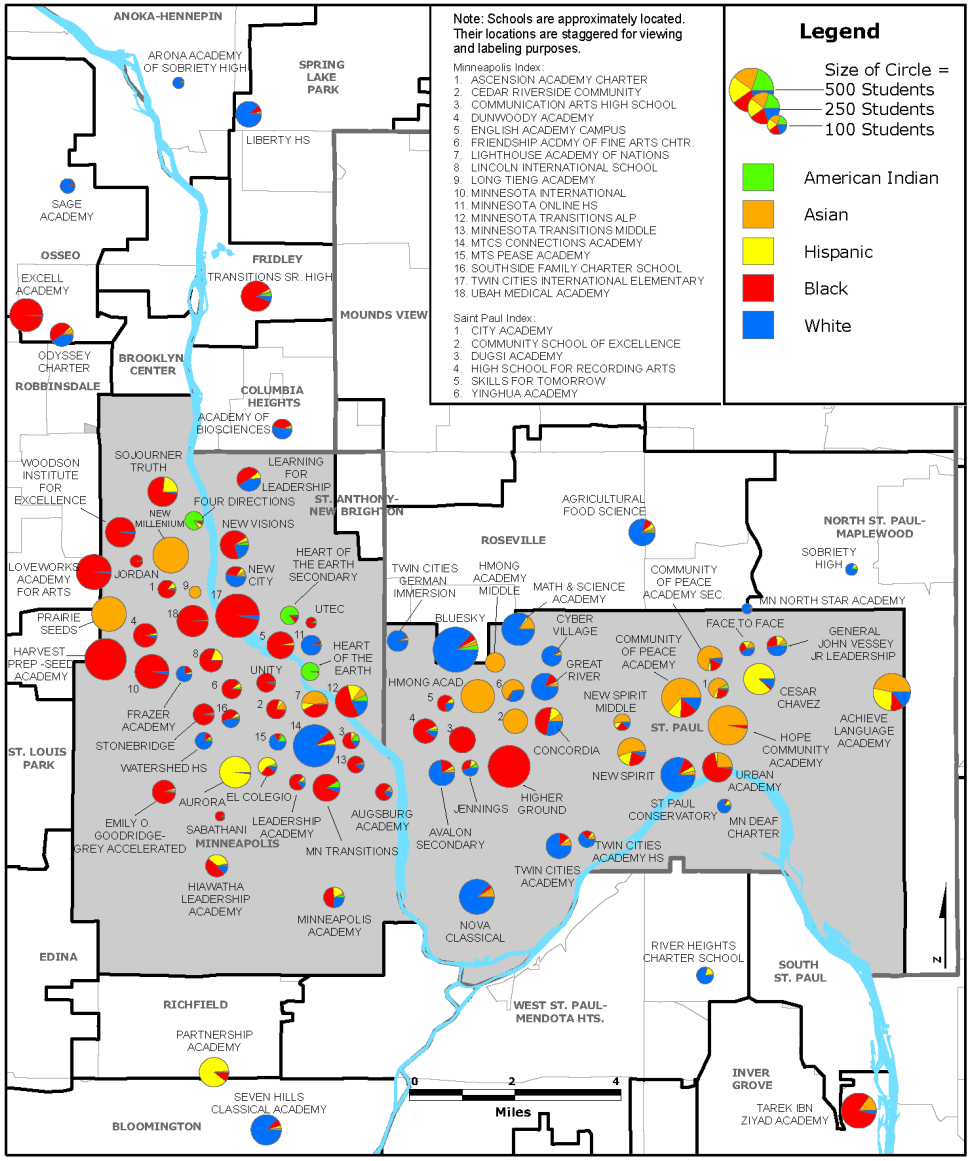

Data Source: Minnesota Department of Education

INSTITUTE ON METROPOLITAN OPPORTUNITY
UNIVERSITY OF MINNESOTA LAW SCHOOL

MINNEAPOLIS - SAINT PAUL (CENTRAL REGION)
Race and Ethnicity
Charter Schools, 2010-2011

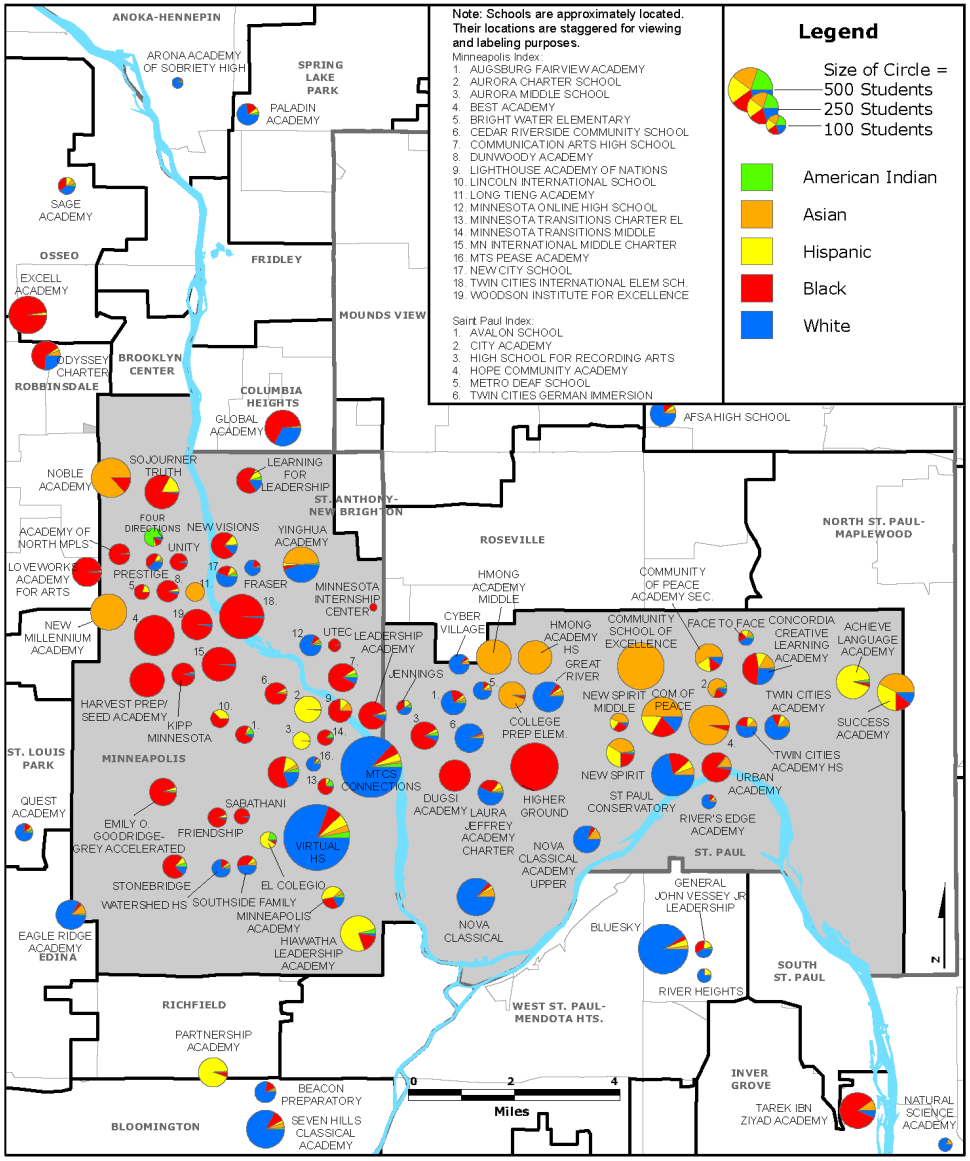

Data Source: Minnesota Department of Education

INSTITUTE ON METROPOLITAN OPPORTUNITY
UNIVERSITY OF MINNESOTA LAW SCHOOL

MINNEAPOLIS - SAINT PAUL (CENTRAL REGION)
Race and Ethnicity
Charter Schools, 2012-2013

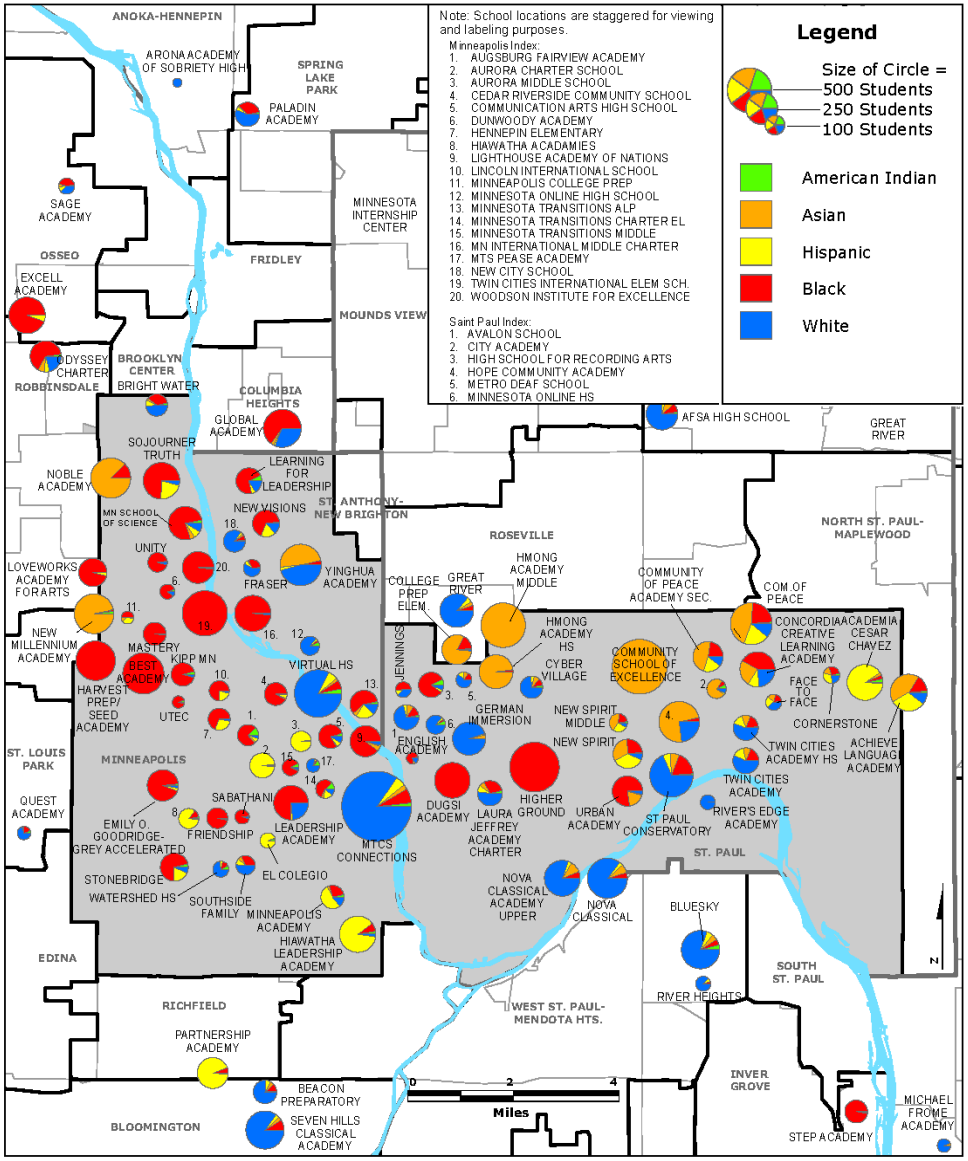

Data Source: Minnesota Department of Education

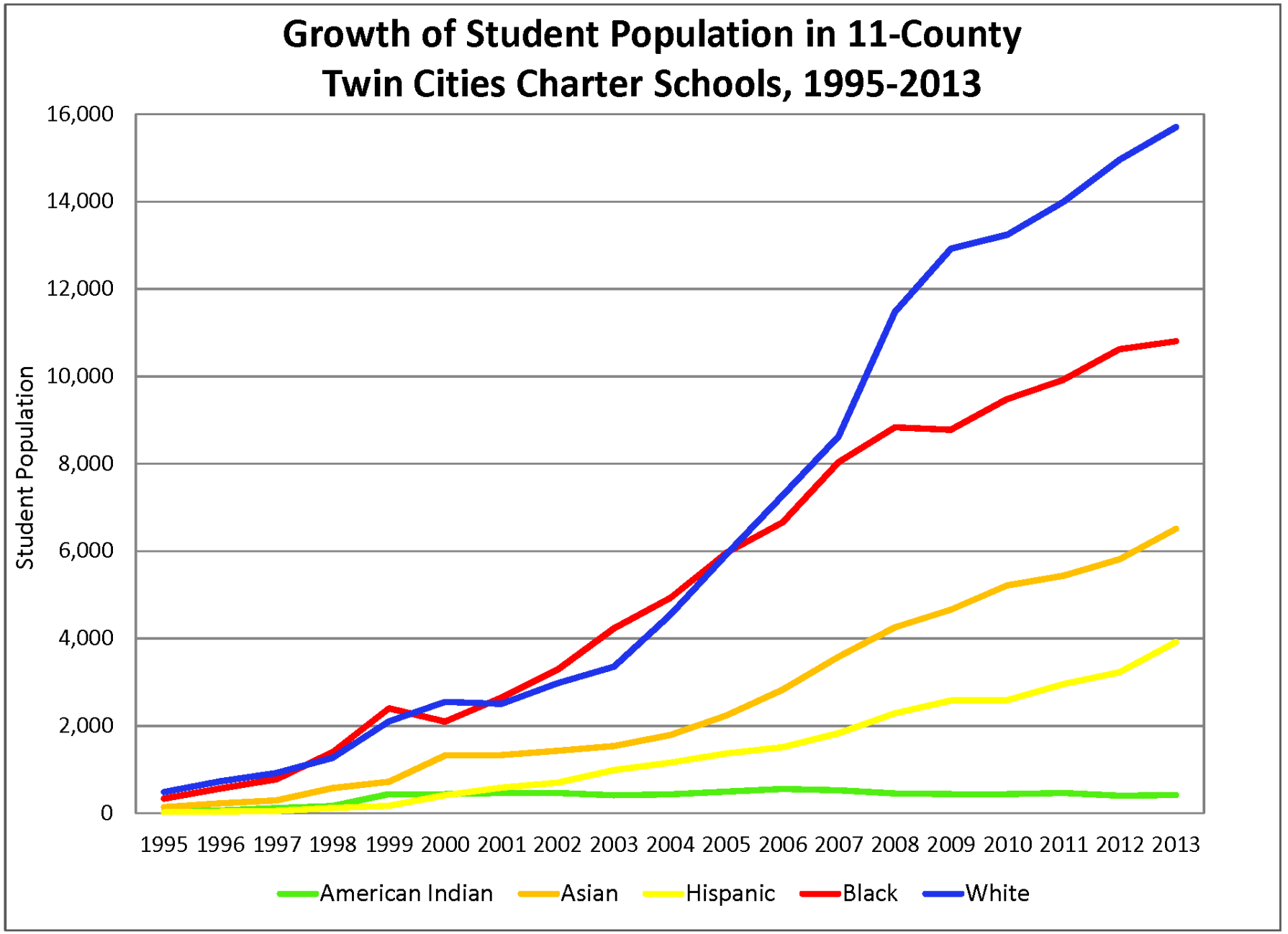
Growth of Student Population in 11-County Twin Cities Charter Schools, 1995-2013
Student Population
16,000
14,000
12,000
10,000
8,000
6,000
4,000
2,000
0
1995 1996 1997 1998 1999 2000 2001 2002 2003 2004 2005 2006 2007 2008 2009 2010 2011 2012 2013
American Indian
Asian
Hispanic
Black
White

Twin Cities 11-County Area: Distribution of Students in Non-Charter Schools, 2013-2014

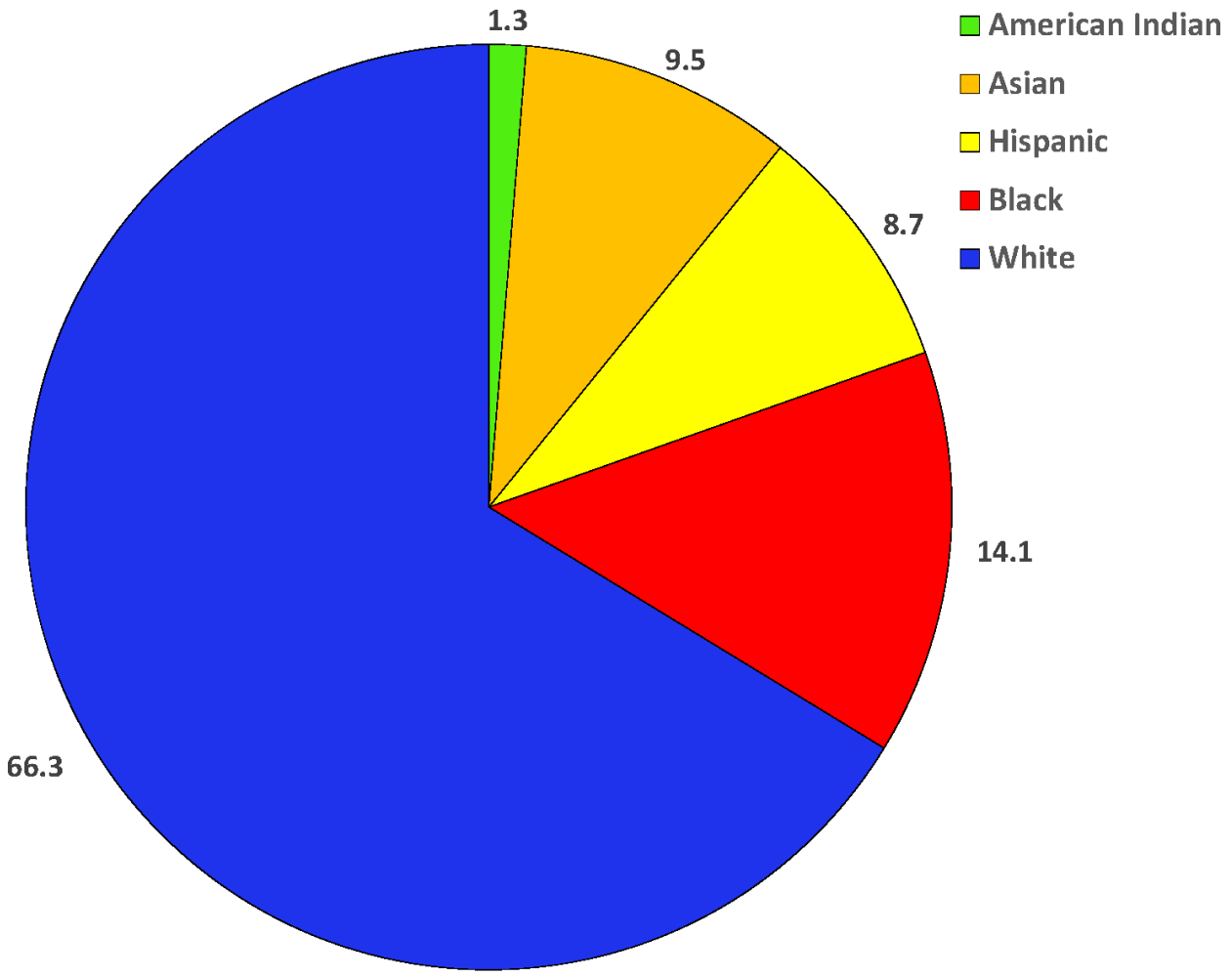

Twin Cities 11-County Area: Distribution of Students in Charter Schools, 2013-2014

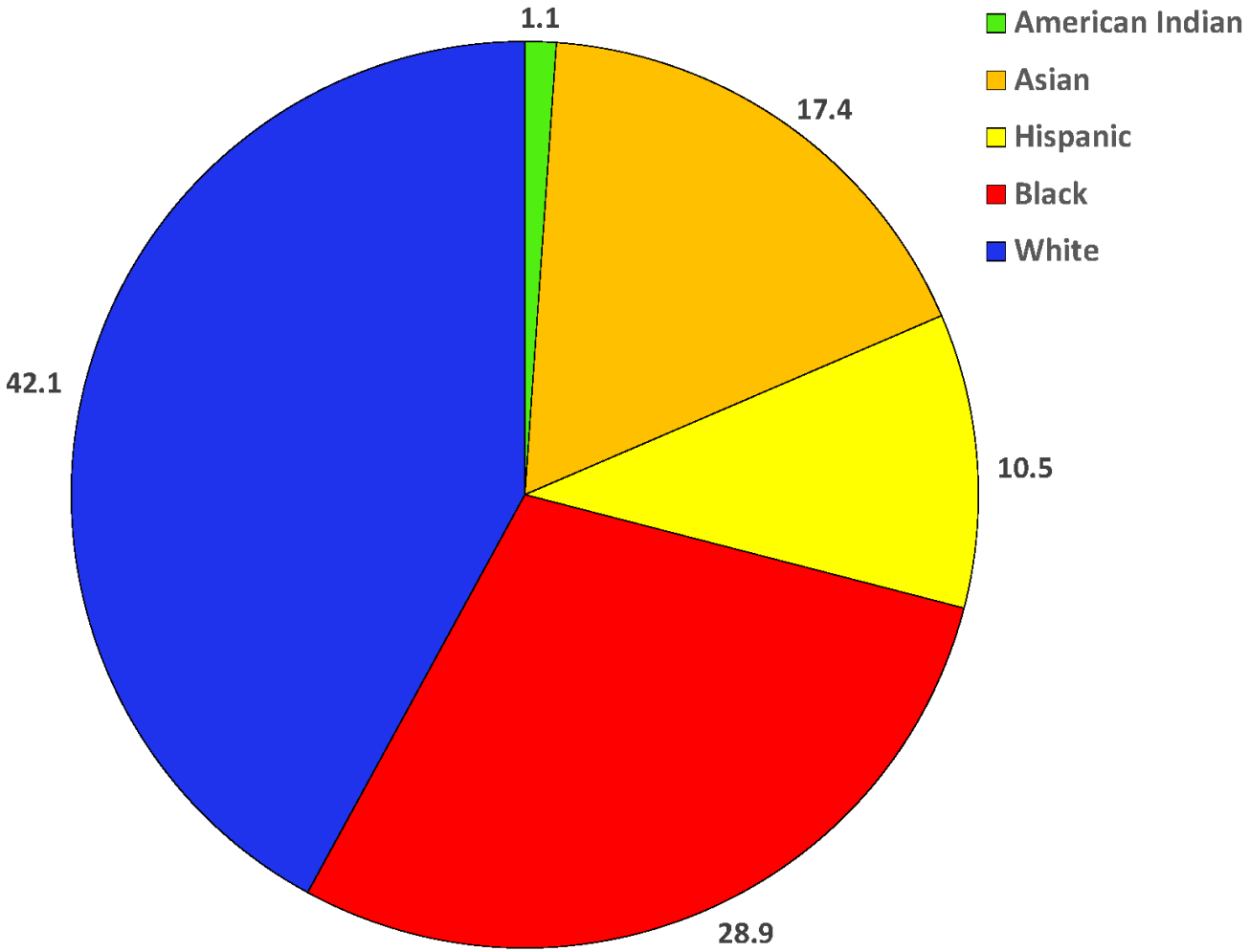



Charter School Time Series 1995-2013

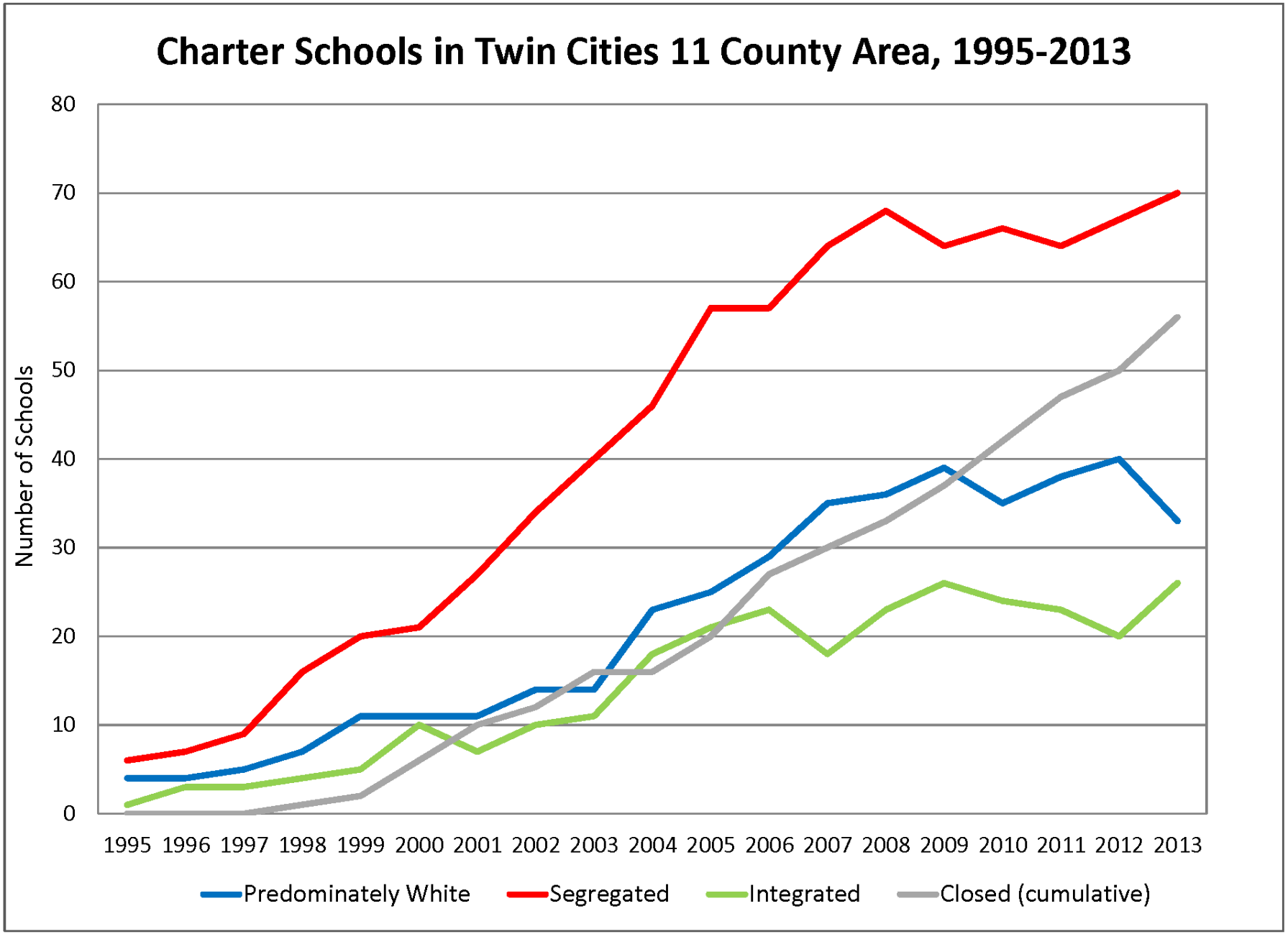
Charter Schools in Twin Cities 11 County Area, 1995-2013
Number of Schools
80
70
60
50
40
30
20
10
0
1995 1996 1997 1998 1999 2000 2001 2002 2003 2004 2005 2006 2007 2008 2009 2010 2011 2012 2013
Predominately White
Segregated
Integrated
Closed (cumulative)

INSTITUTE ON METROPOLITAN OPPORTUNITY
UNIVERSITY OF MINNESOTA LAW SCHOOL

MINNEAPOLIS - SAINT PAUL REGION
Charter School Classifications, 1995

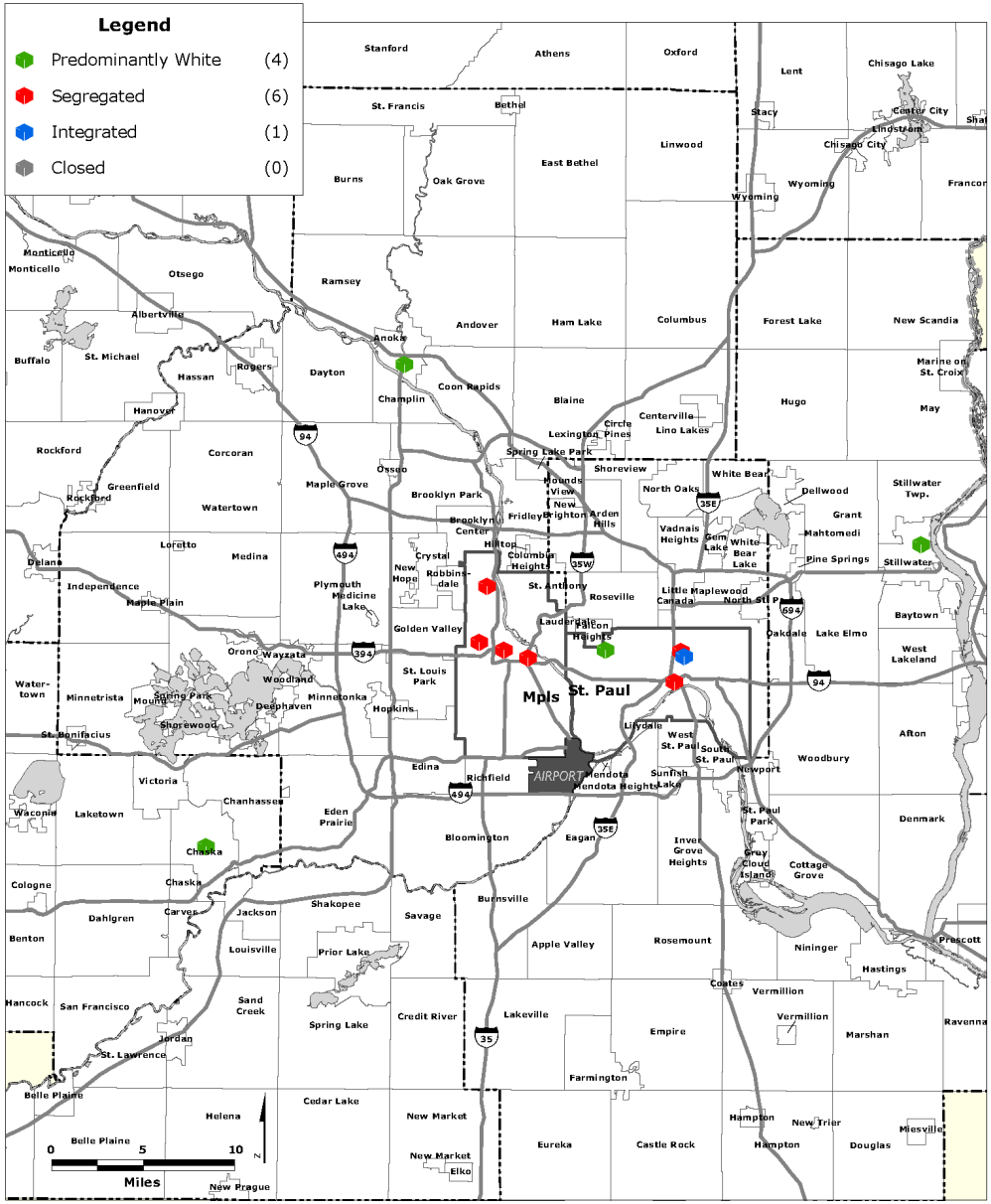

Data Source: Minnesota Department of Education; NCES.

INSTITUTE ON METROPOLITAN OPPORTUNITY
UNIVERSITY OF MINNESOTA LAW SCHOOL

MINNEAPOLIS - SAINT PAUL REGION
Charter School Classifications, 1996

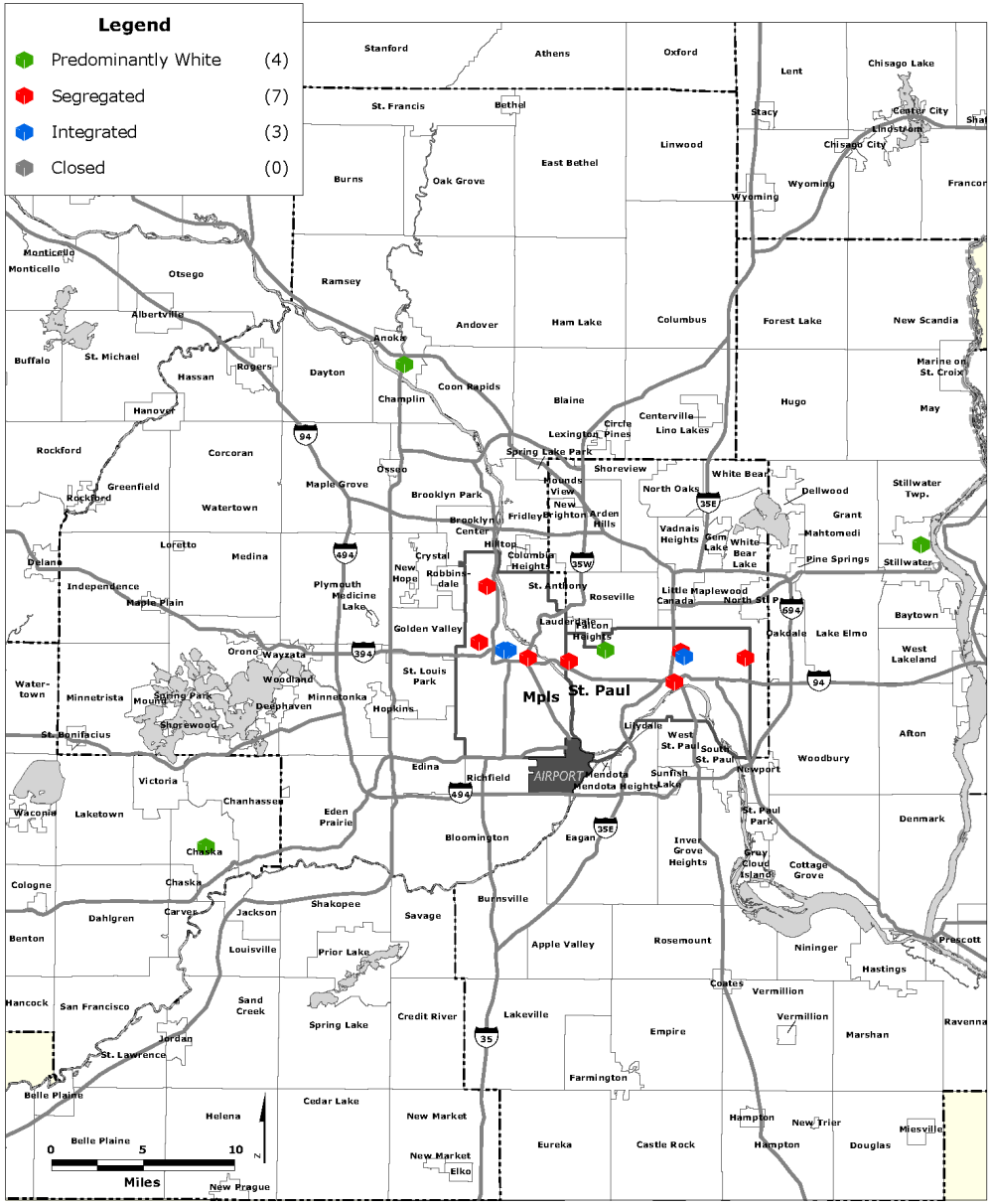

Data Source: Minnesota Department of Education; NCES.

INSTITUTE ON METROPOLITAN OPPORTUNITY
UNIVERSITY OF MINNESOTA LAW SCHOOL

MINNEAPOLIS - SAINT PAUL REGION
Charter School Classifications, 1997

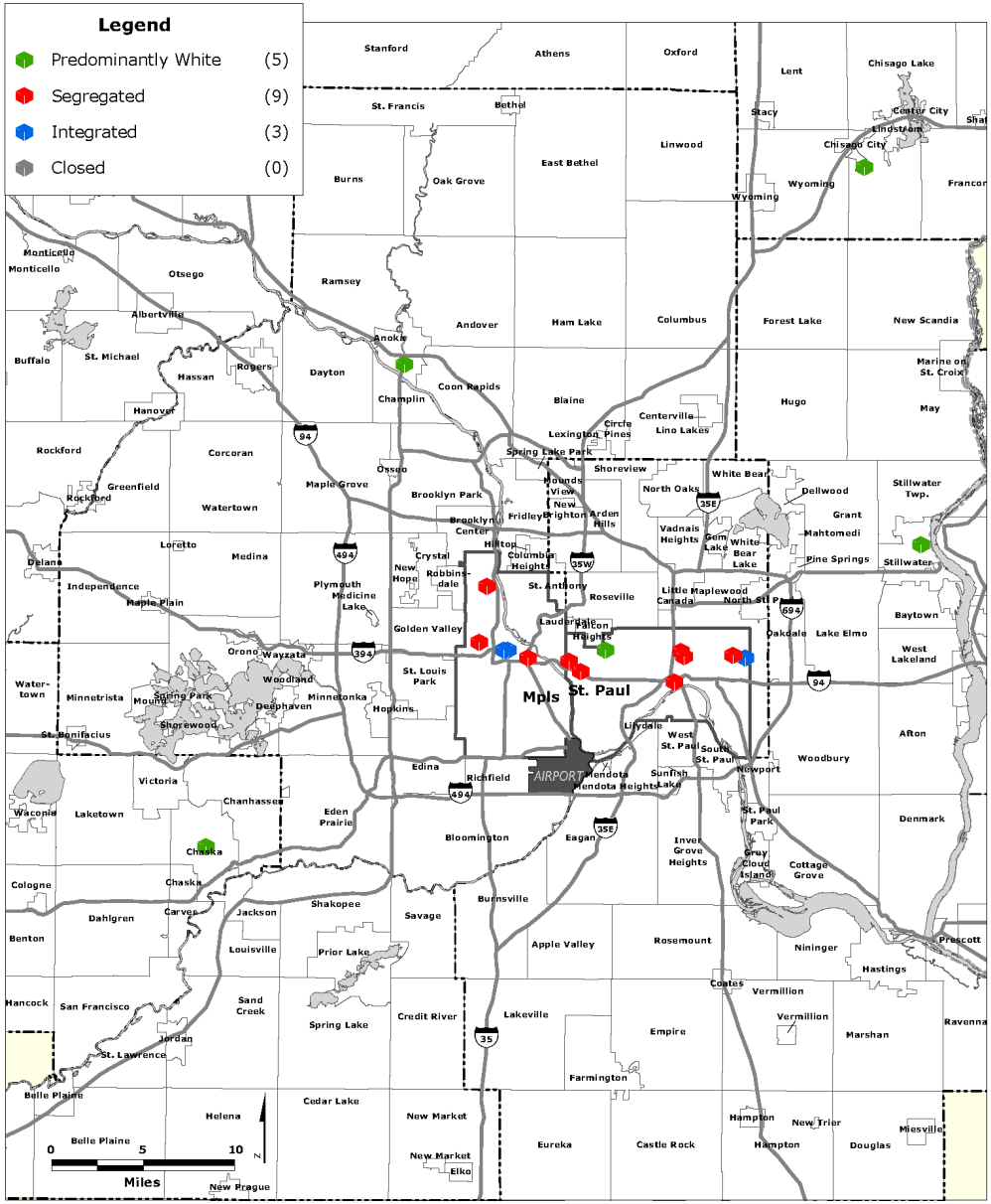

Data Source: Minnesota Department of Education; NCES.

INSTITUTE ON METROPOLITAN OPPORTUNITY
UNIVERSITY OF MINNESOTA LAW SCHOOL

MINNEAPOLIS - SAINT PAUL REGION
Charter School Classifications, 1998

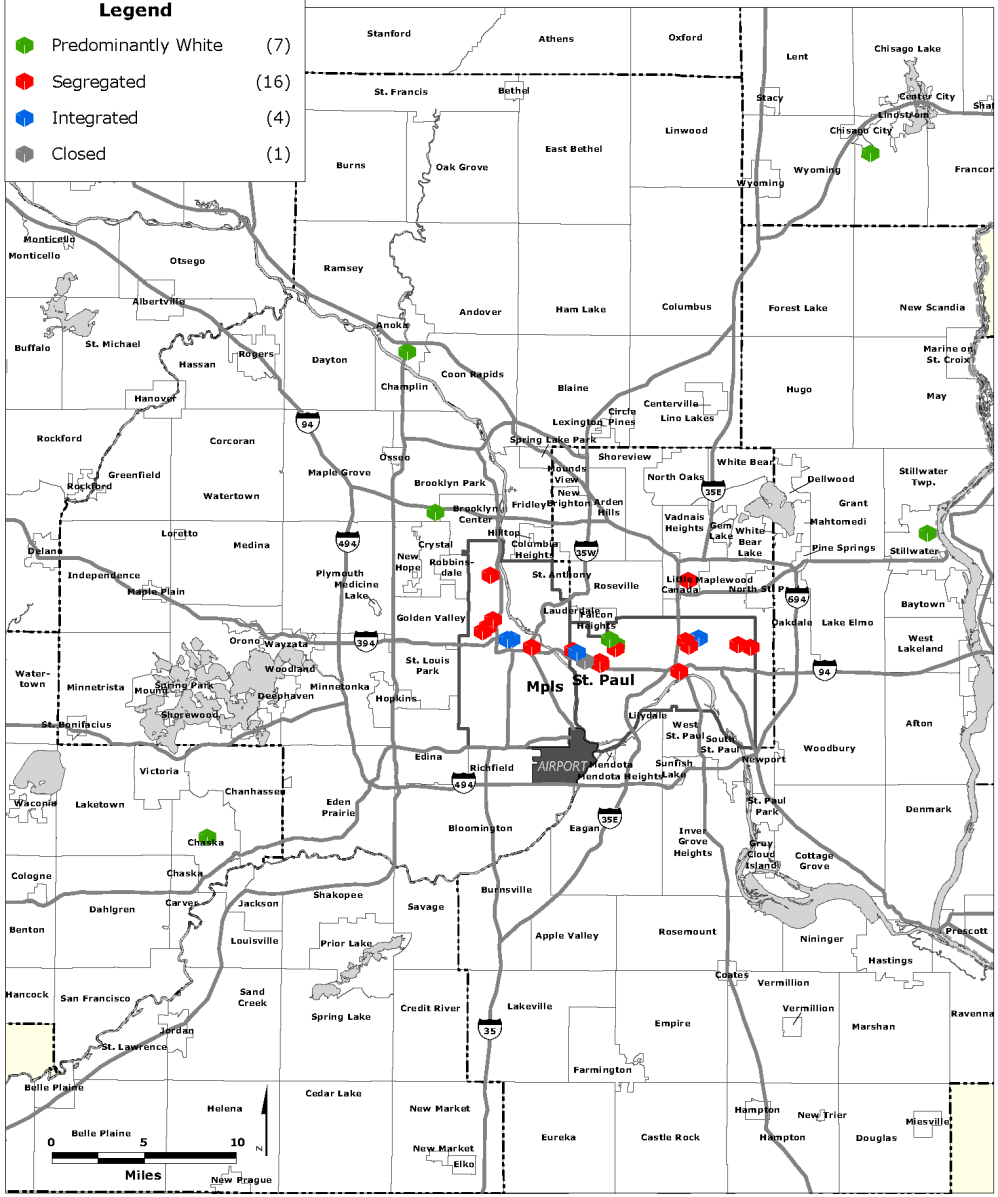

Data Source: Minnesota Department of Education; NCES.

INSTITUTE ON METROPOLITAN OPPORTUNITY
UNIVERSITY OF MINNESOTA LAW SCHOOL

MINNEAPOLIS - SAINT PAUL REGION
Charter School Classifications, 1999

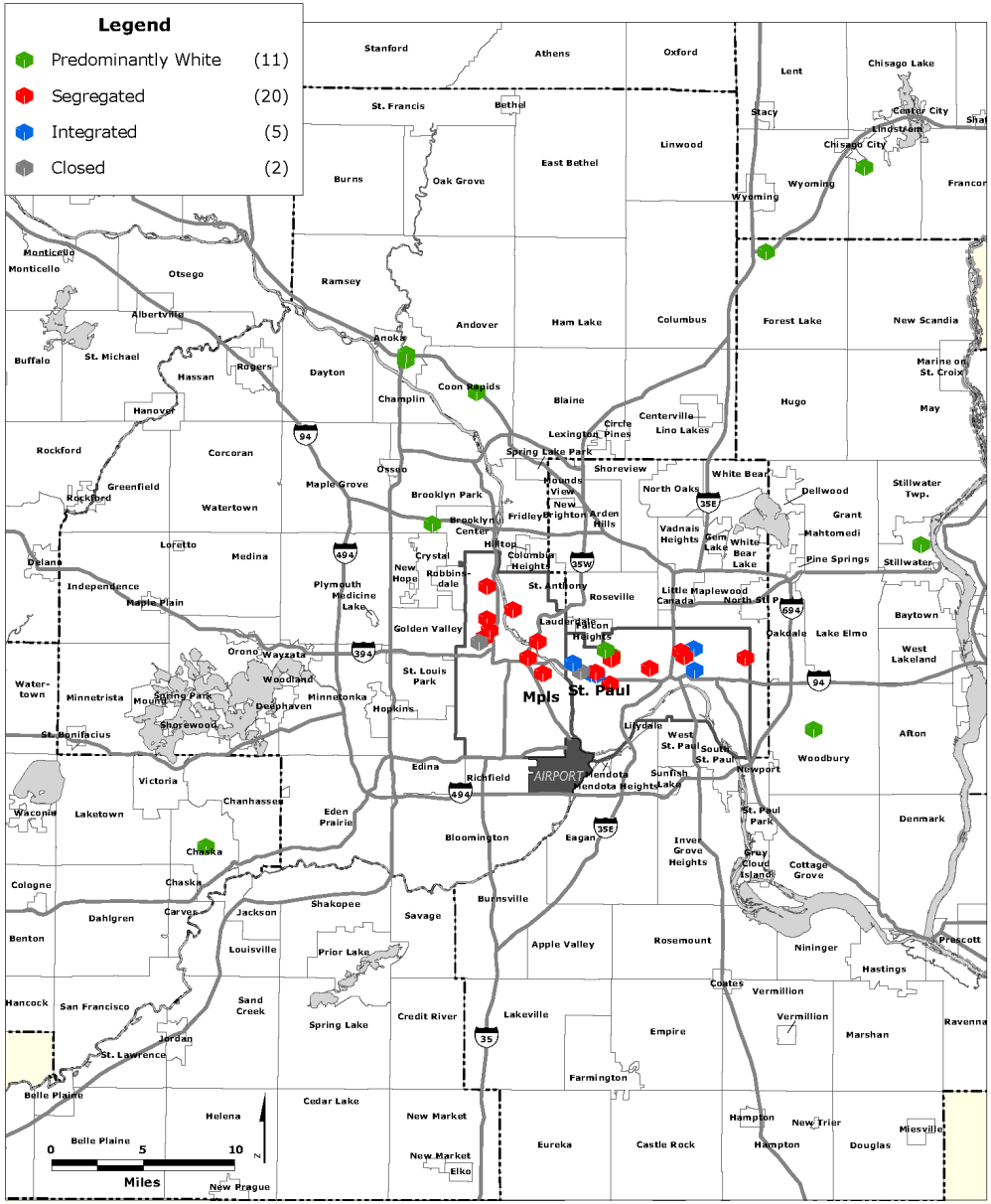

Data Source: Minnesota Department of Education; NCES.

INSTITUTE ON METROPOLITAN OPPORTUNITY
UNIVERSITY OF MINNESOTA LAW SCHOOL

MINNEAPOLIS - SAINT PAUL REGION
Charter School Classifications, 2000

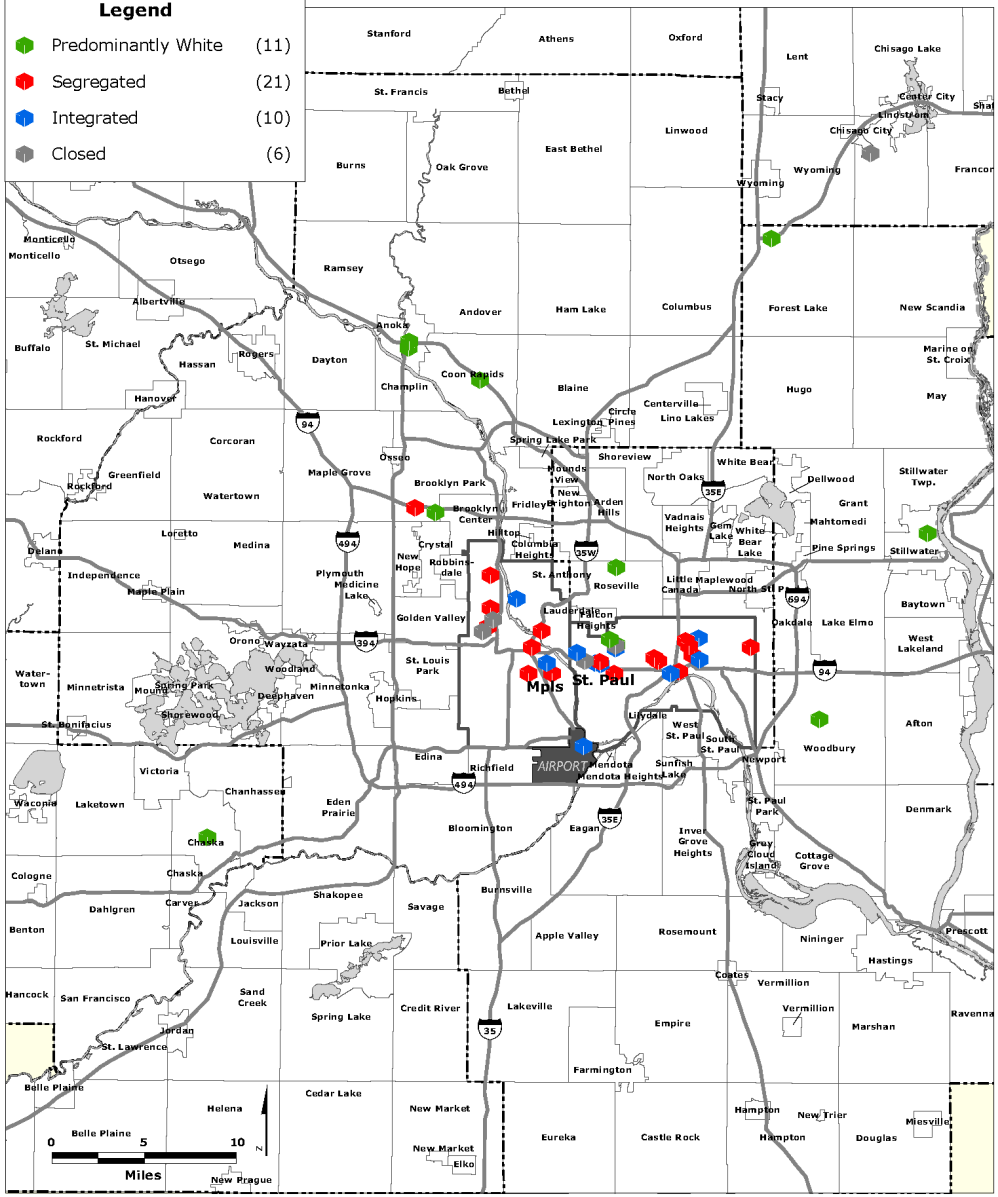

Data Source: Minnesota Department of Education; NCES.

INSTITUTE ON METROPOLITAN OPPORTUNITY
UNIVERSITY OF MINNESOTA LAW SCHOOL

MINNEAPOLIS - SAINT PAUL REGION
Charter School Classifications, 2001

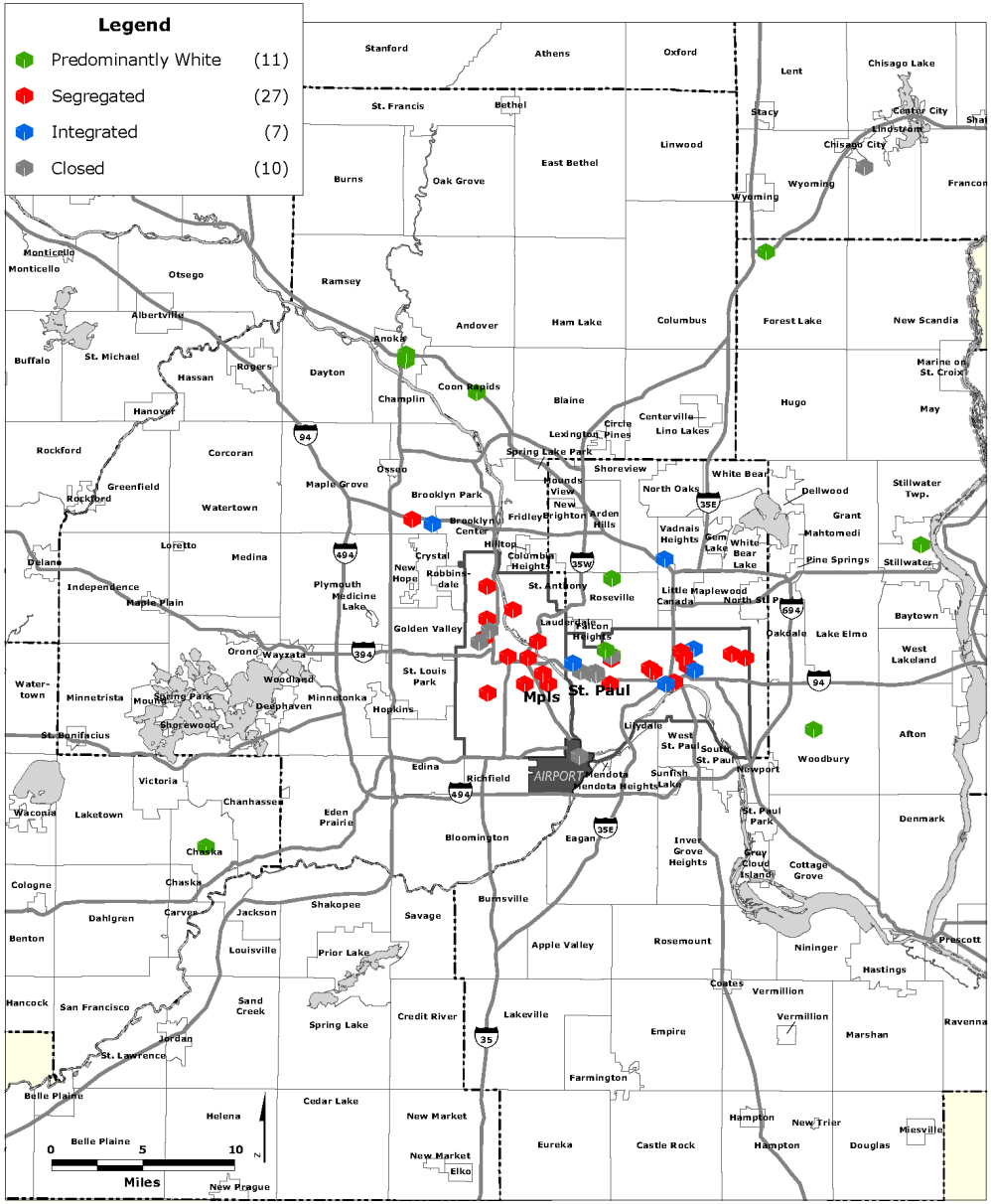

Data Source: Minnesota Department of Education; NCES.

INSTITUTE ON METROPOLITAN OPPORTUNITY
UNIVERSITY OF MINNESOTA LAW SCHOOL

MINNEAPOLIS - SAINT PAUL REGION
Charter School Classifications, 2002

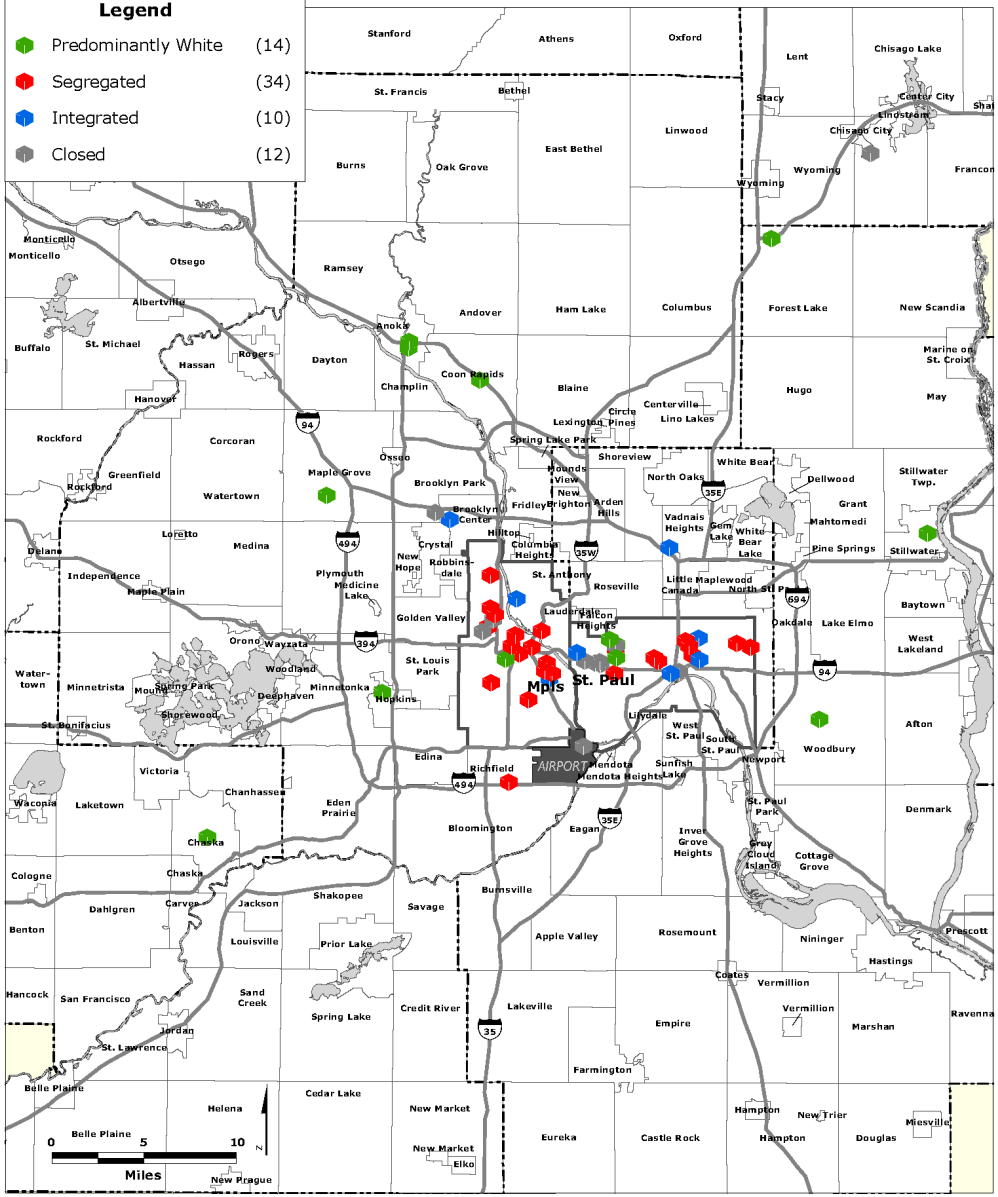

Data Source: Minnesota Department of Education; NCES.

INSTITUTE ON METROPOLITAN OPPORTUNITY
UNIVERSITY OF MINNESOTA LAW SCHOOL

MINNEAPOLIS - SAINT PAUL REGION
Charter School Classifications, 2003

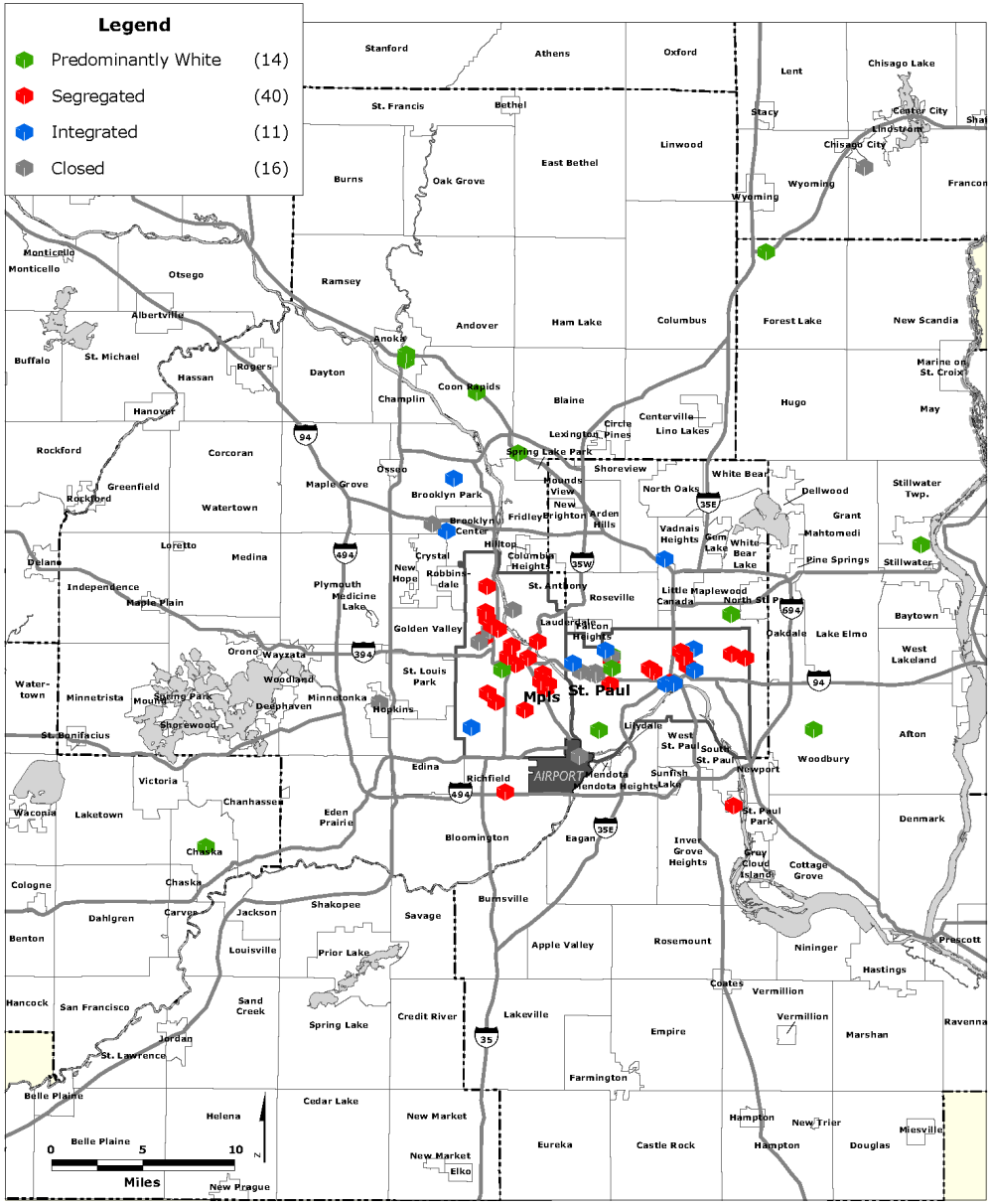

Data Source: Minnesota Department of Education; NCES.

INSTITUTE ON METROPOLITAN OPPORTUNITY
UNIVERSITY OF MINNESOTA LAW SCHOOL

MINNEAPOLIS - SAINT PAUL REGION
Charter School Classifications, 2004

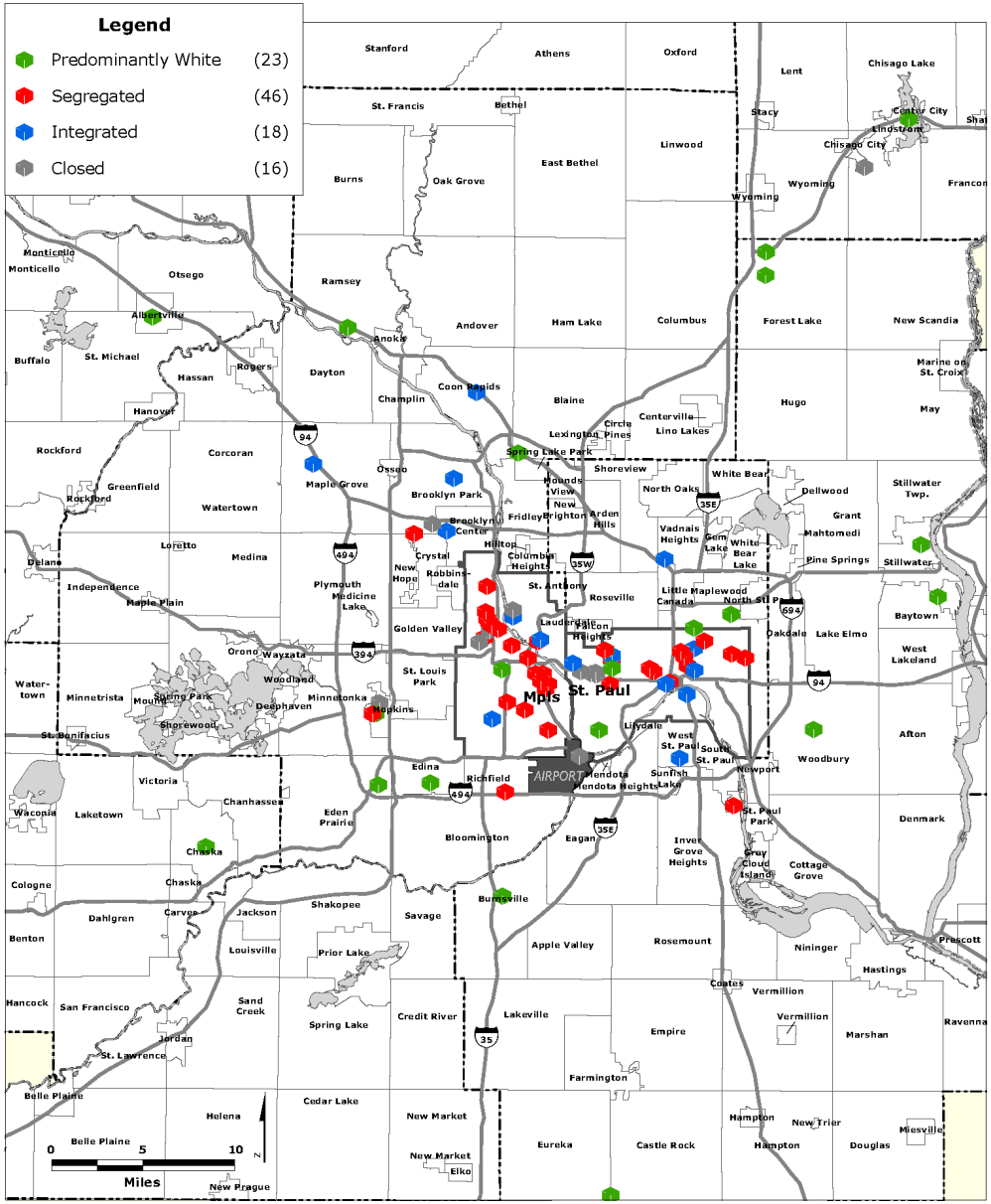

Data Source: Minnesota Department of Education; NCES.

INSTITUTE ON METROPOLITAN OPPORTUNITY
UNIVERSITY OF MINNESOTA LAW SCHOOL

MINNEAPOLIS - SAINT PAUL REGION
Charter School Classifications, 2005

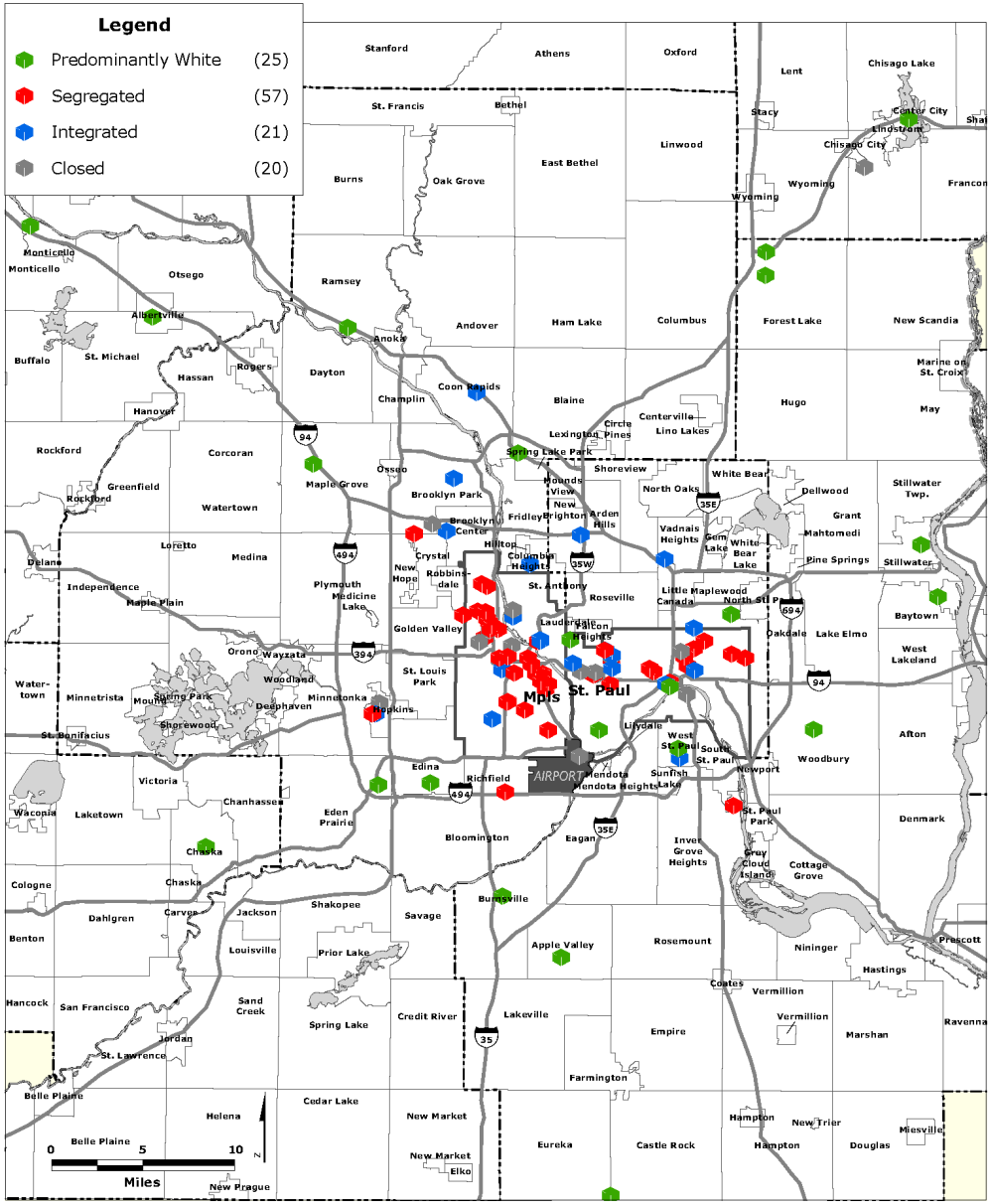

Data Source: Minnesota Department of Education; NCES.

INSTITUTE ON METROPOLITAN OPPORTUNITY
UNIVERSITY OF MINNESOTA LAW SCHOOL

MINNEAPOLIS - SAINT PAUL REGION
Charter School Classifications, 2006

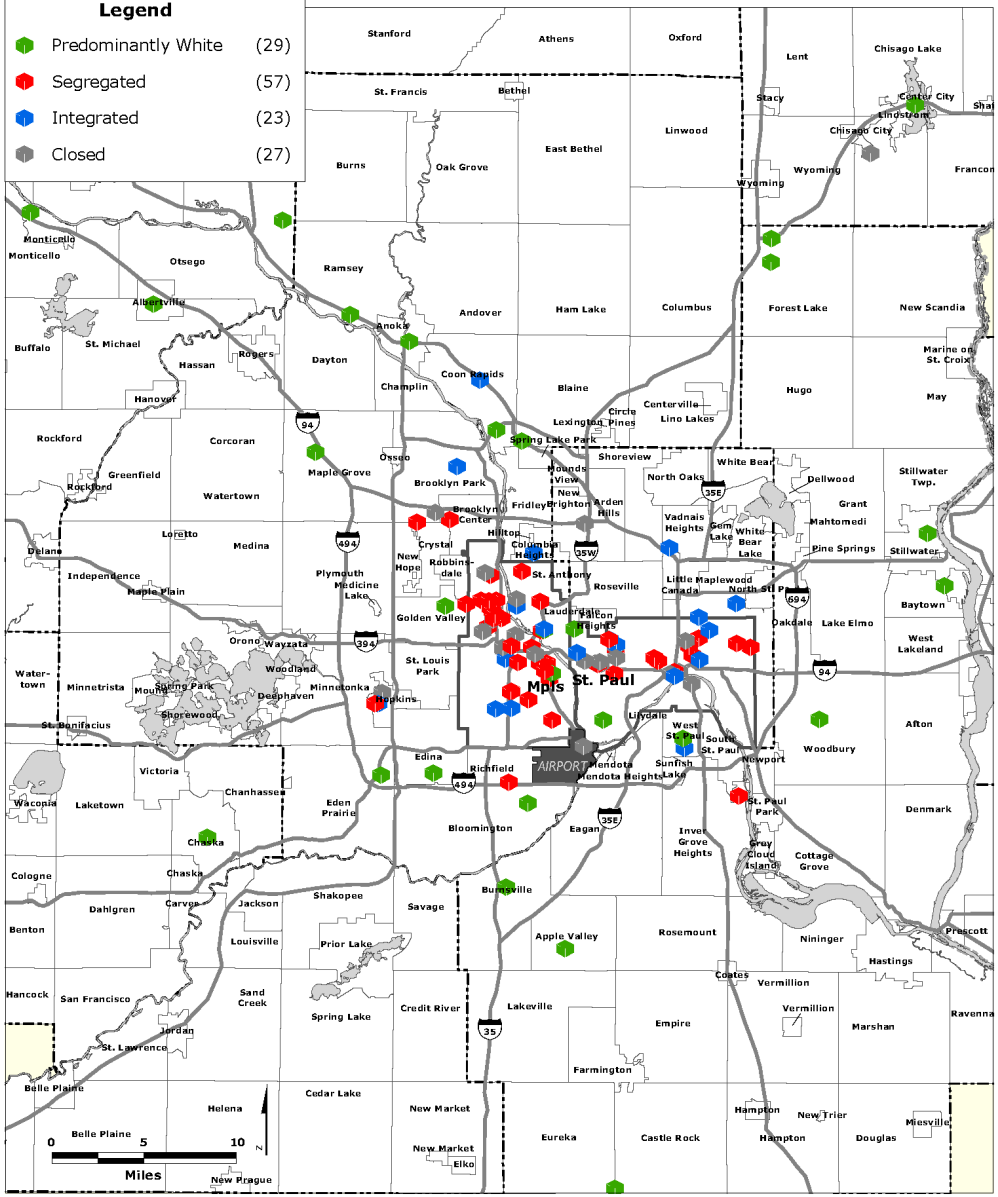

Data Source: Minnesota Department of Education; NCES.

INSTITUTE ON METROPOLITAN OPPORTUNITY
UNIVERSITY OF MINNESOTA LAW SCHOOL

MINNEAPOLIS - SAINT PAUL REGION
Charter School Classifications, 2007

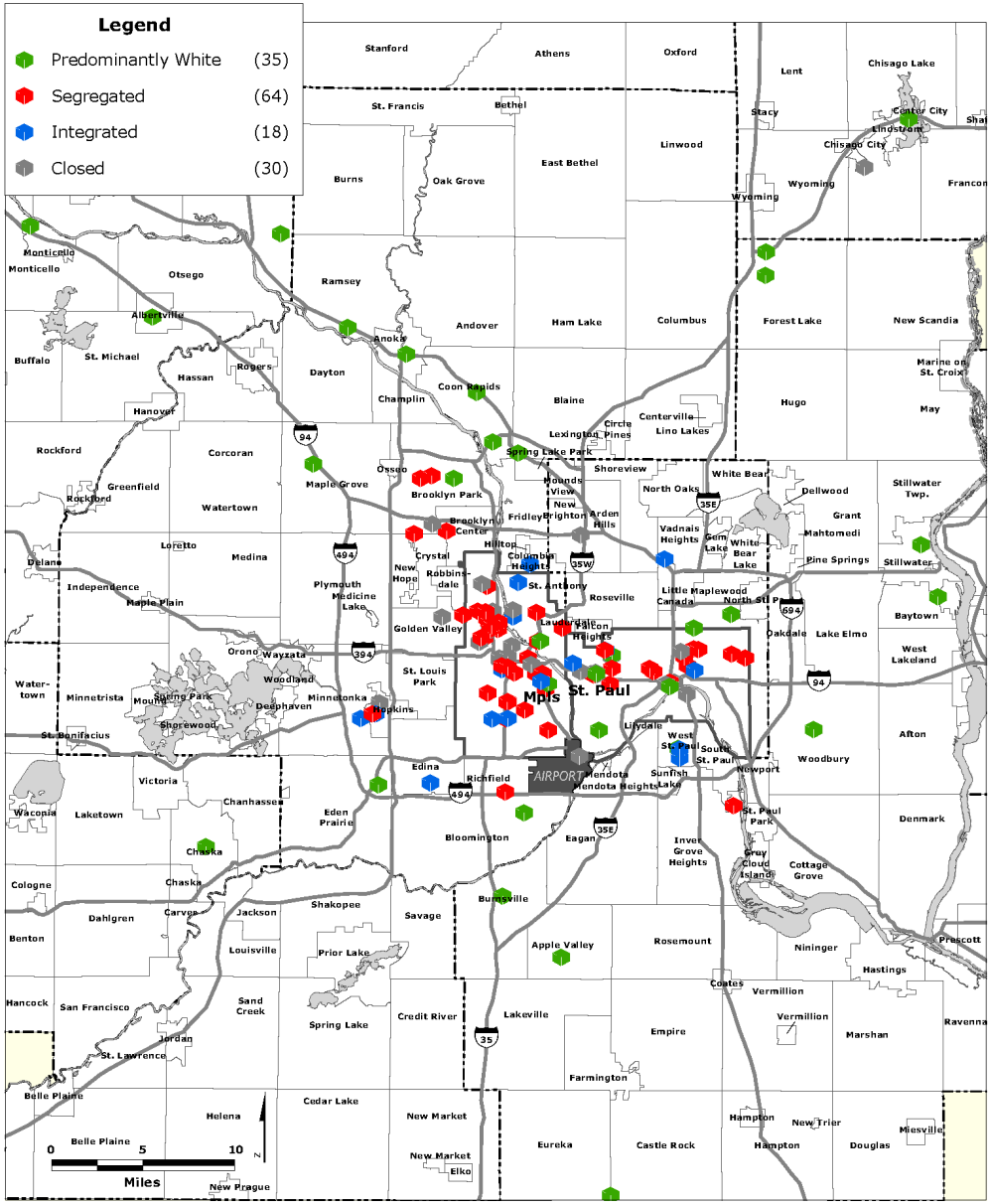

Data Source: Minnesota Department of Education; NCES.

INSTITUTE ON METROPOLITAN OPPORTUNITY
UNIVERSITY OF MINNESOTA LAW SCHOOL

MINNEAPOLIS - SAINT PAUL REGION
Charter School Classifications, 2008

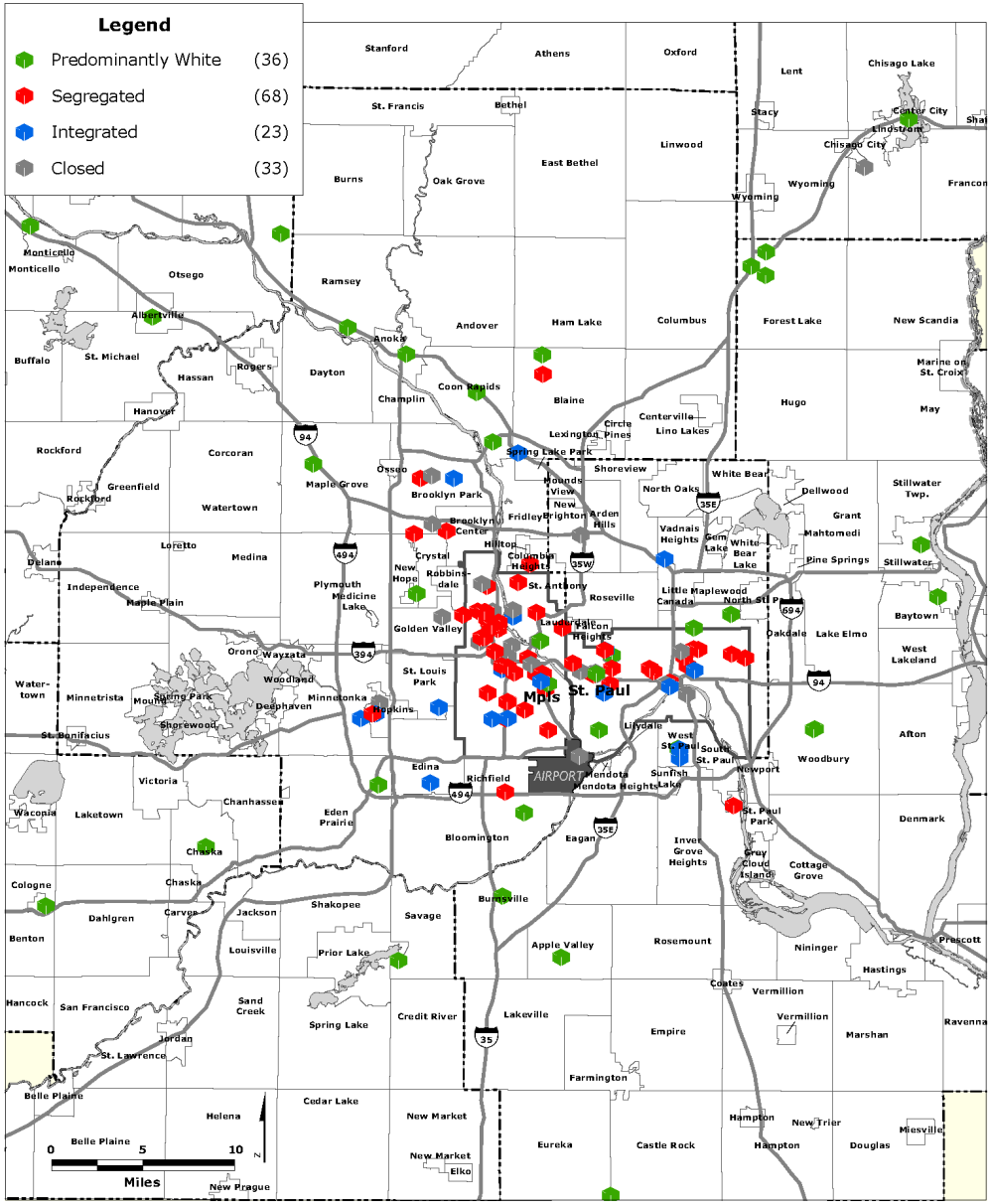

Data Source: Minnesota Department of Education; NCES.

INSTITUTE ON METROPOLITAN OPPORTUNITY
UNIVERSITY OF MINNESOTA LAW SCHOOL

MINNEAPOLIS - SAINT PAUL REGION
Charter School Classifications, 2009

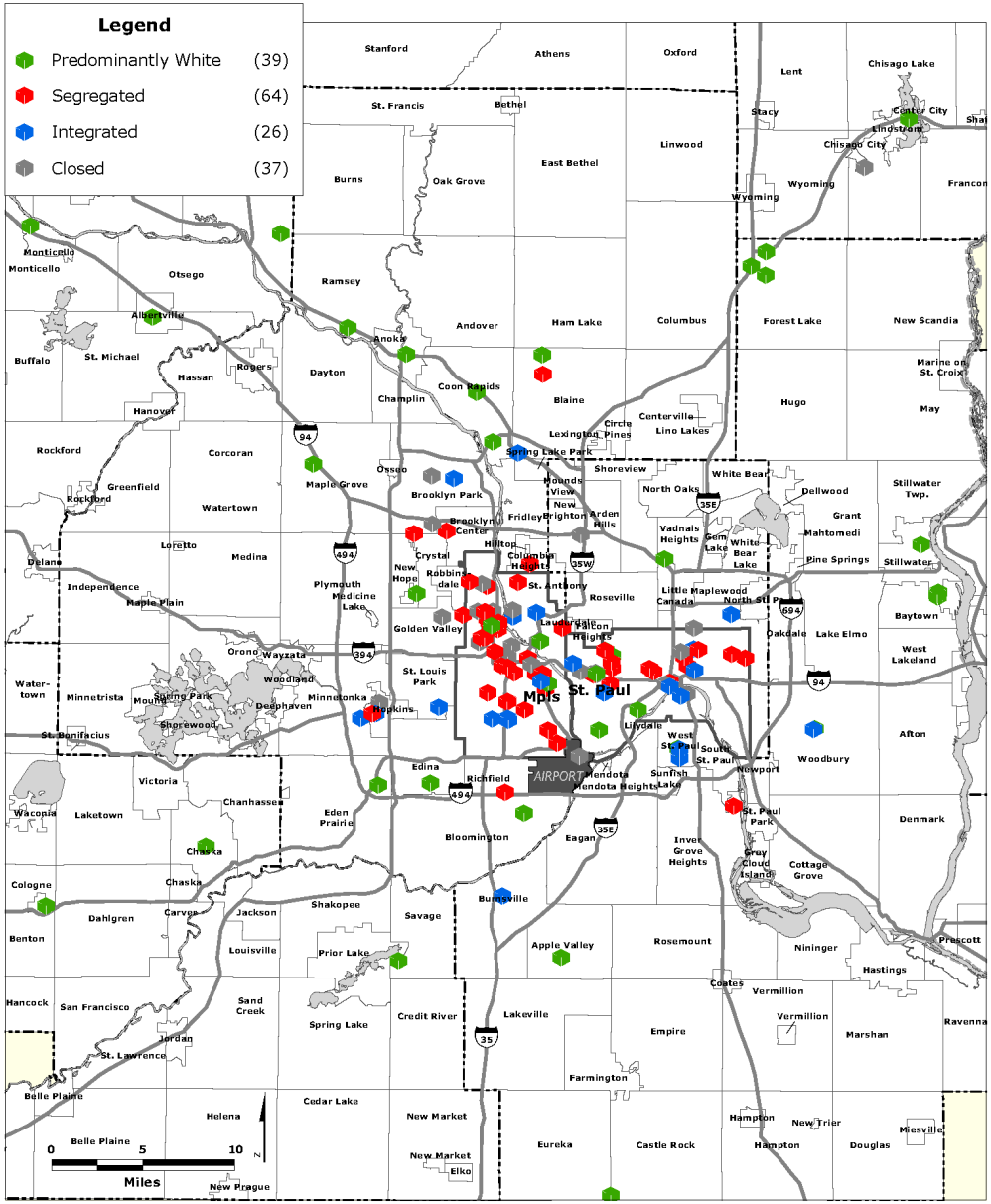

Data Source: Minnesota Department of Education; NCES.

INSTITUTE ON METROPOLITAN OPPORTUNITY
UNIVERSITY OF MINNESOTA LAW SCHOOL

MINNEAPOLIS - SAINT PAUL REGION
Charter School Classifications, 2010

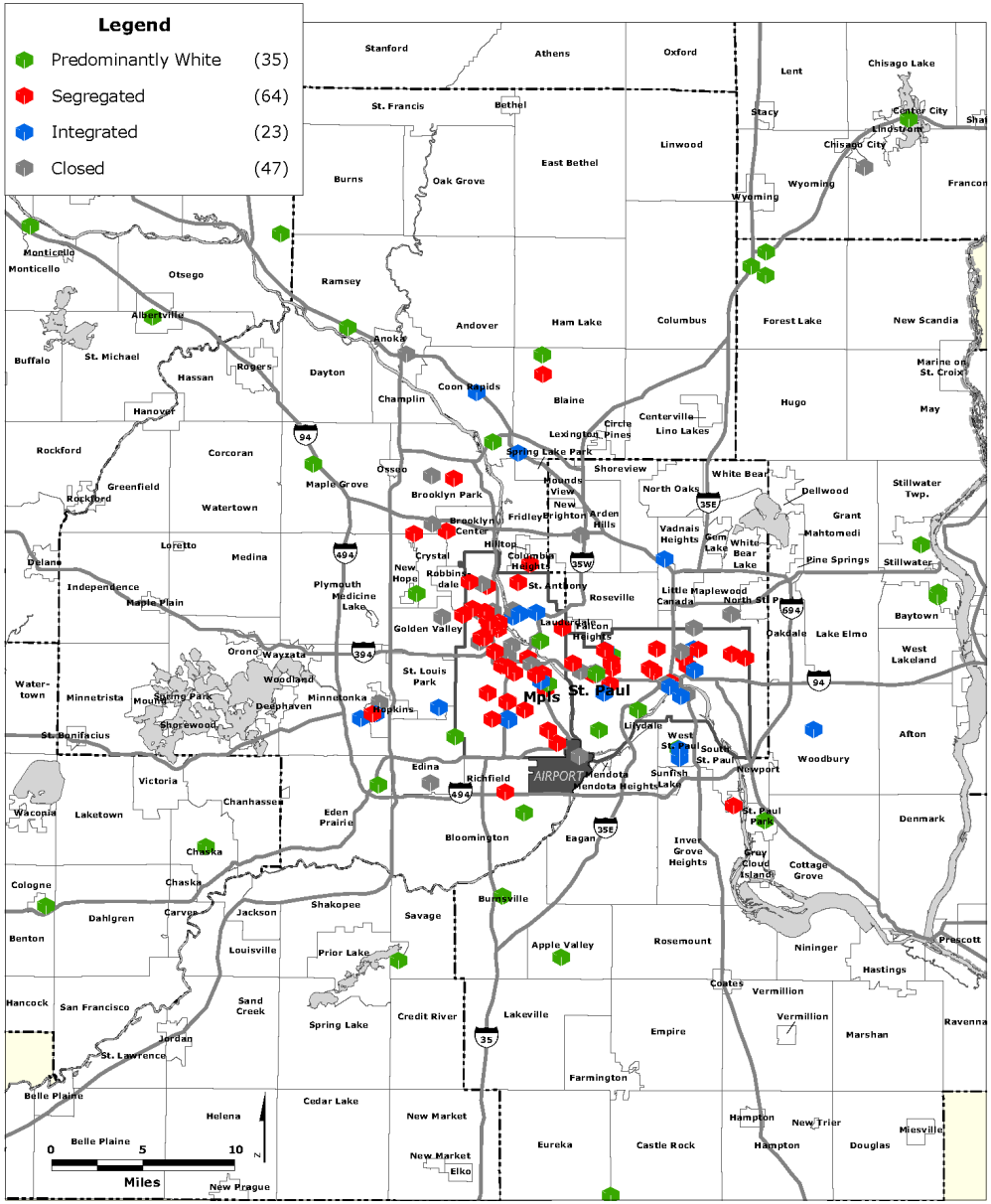

Data Source: Minnesota Department of Education; NCES.

INSTITUTE ON METROPOLITAN OPPORTUNITY
UNIVERSITY OF MINNESOTA LAW SCHOOL

MINNEAPOLIS - SAINT PAUL REGION
Charter School Classifications, 2011

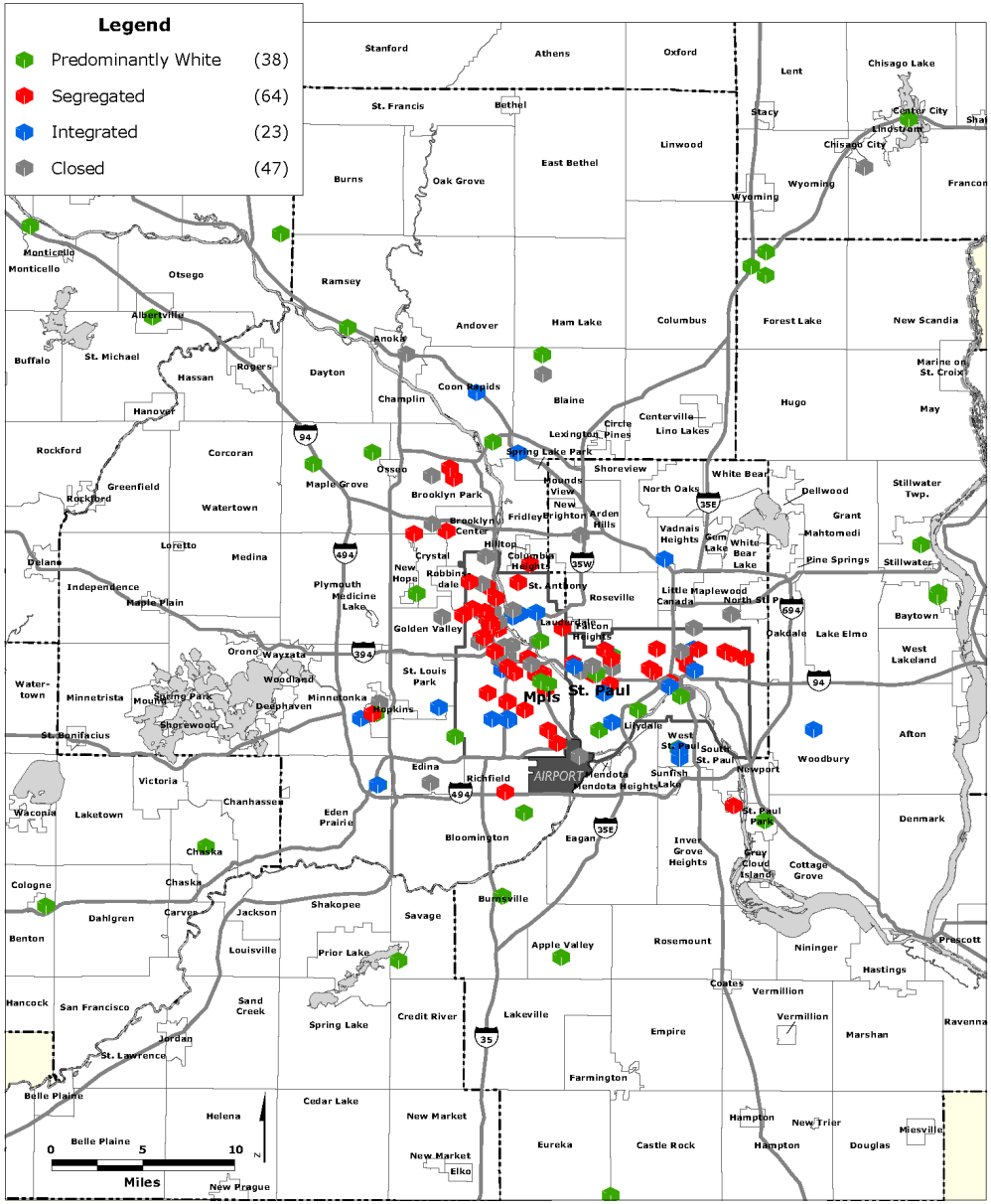

Data Source: Minnesota Department of Education; NCES.

INSTITUTE ON METROPOLITAN OPPORTUNITY
UNIVERSITY OF MINNESOTA LAW SCHOOL

MINNEAPOLIS - SAINT PAUL REGION
Charter School Classifications, 2012

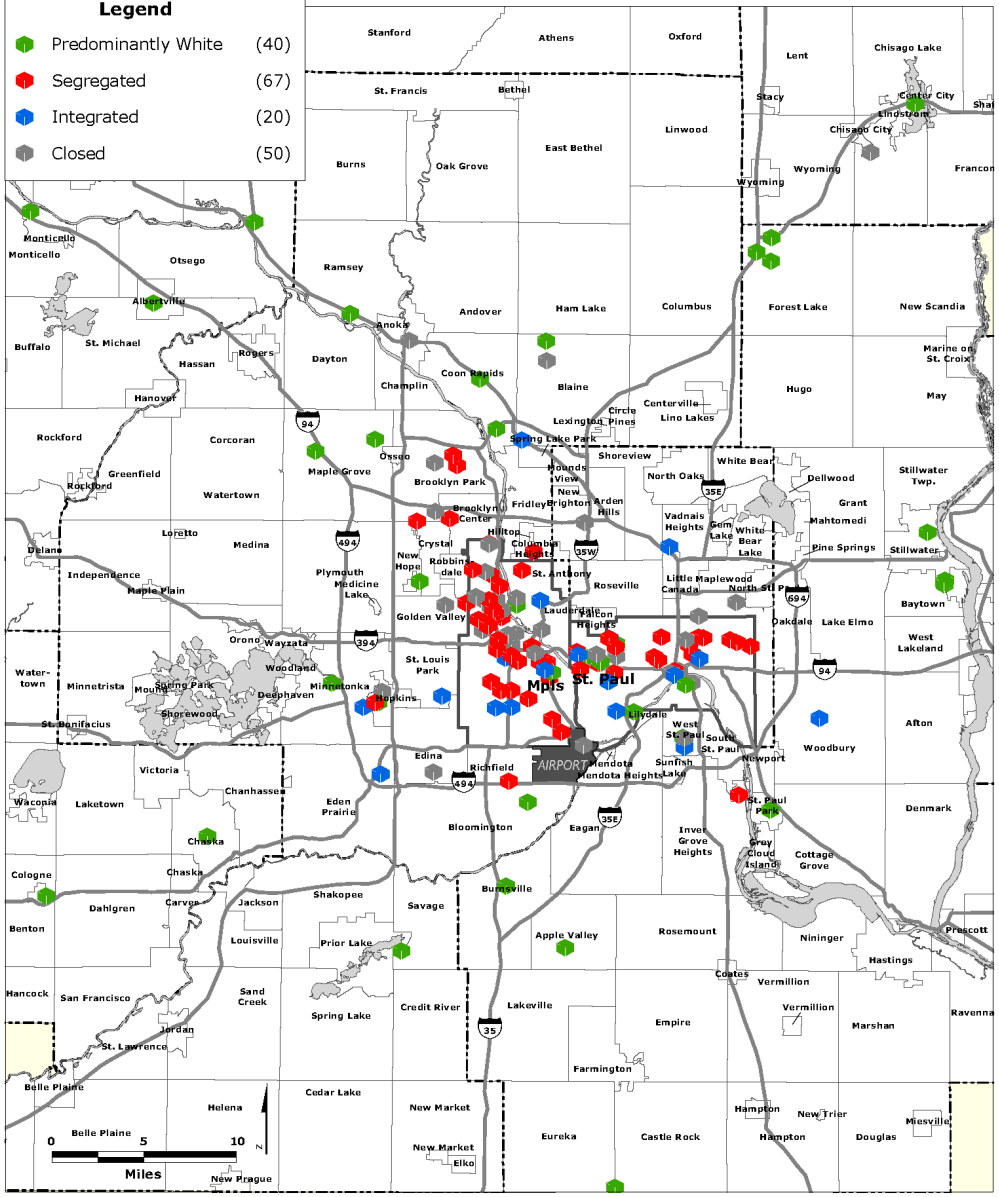

Data Source: Minnesota Department of Education; NCES.

INSTITUTE ON METROPOLITAN OPPORTUNITY
UNIVERSITY OF MINNESOTA LAW SCHOOL

MINNEAPOLIS - SAINT PAUL REGION
Charter School Classifications, 2013

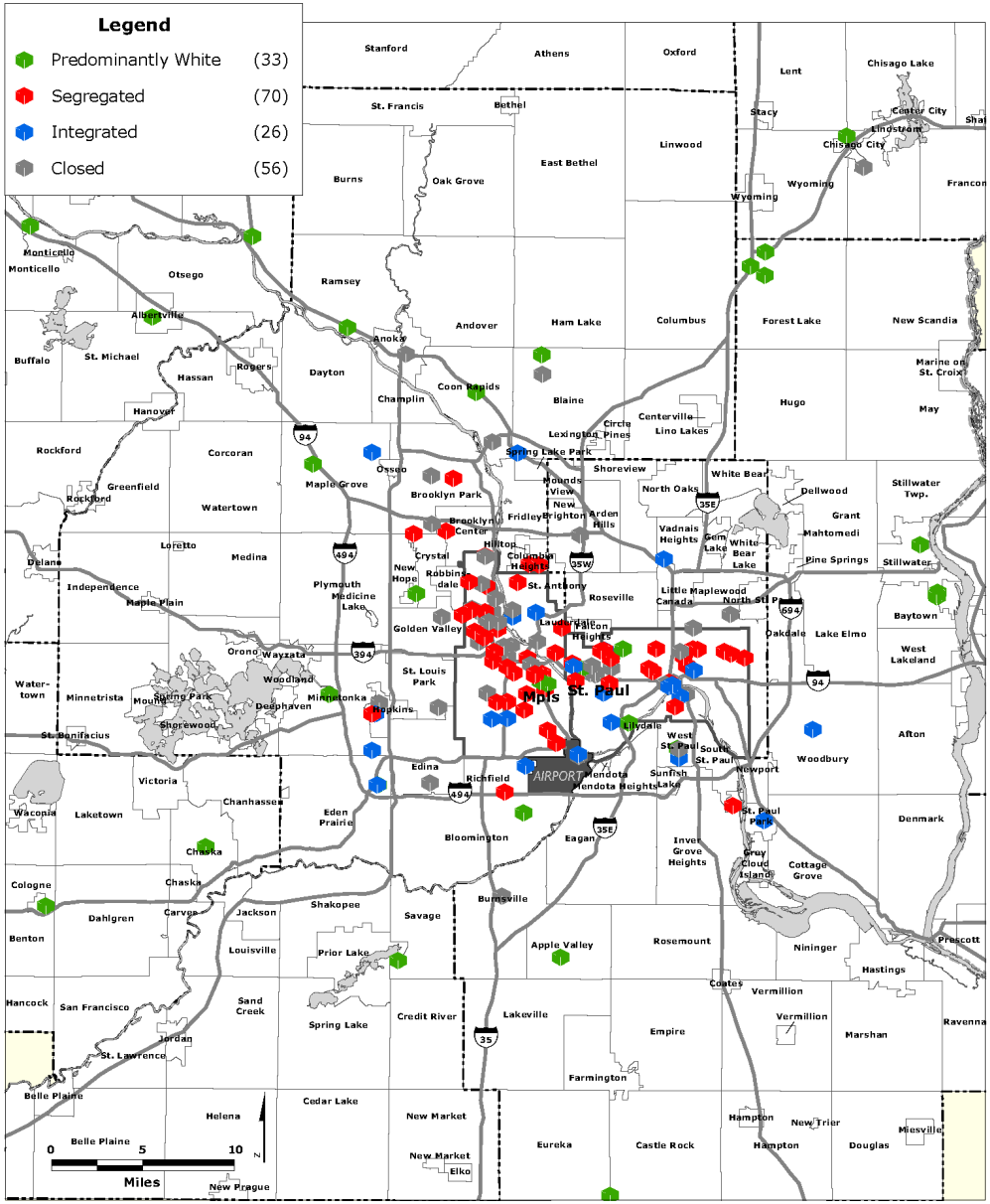

Data Source: Minnesota Department of Education; NCES.

INSTITUTE ON METROPOLITAN OPPORTUNITY
UNIVERSITY OF MINNESOTA LAW SCHOOL

Map 2: MINNEAPOLIS - SAINT PAUL REGION
Charter School Classifications, 2012-2013

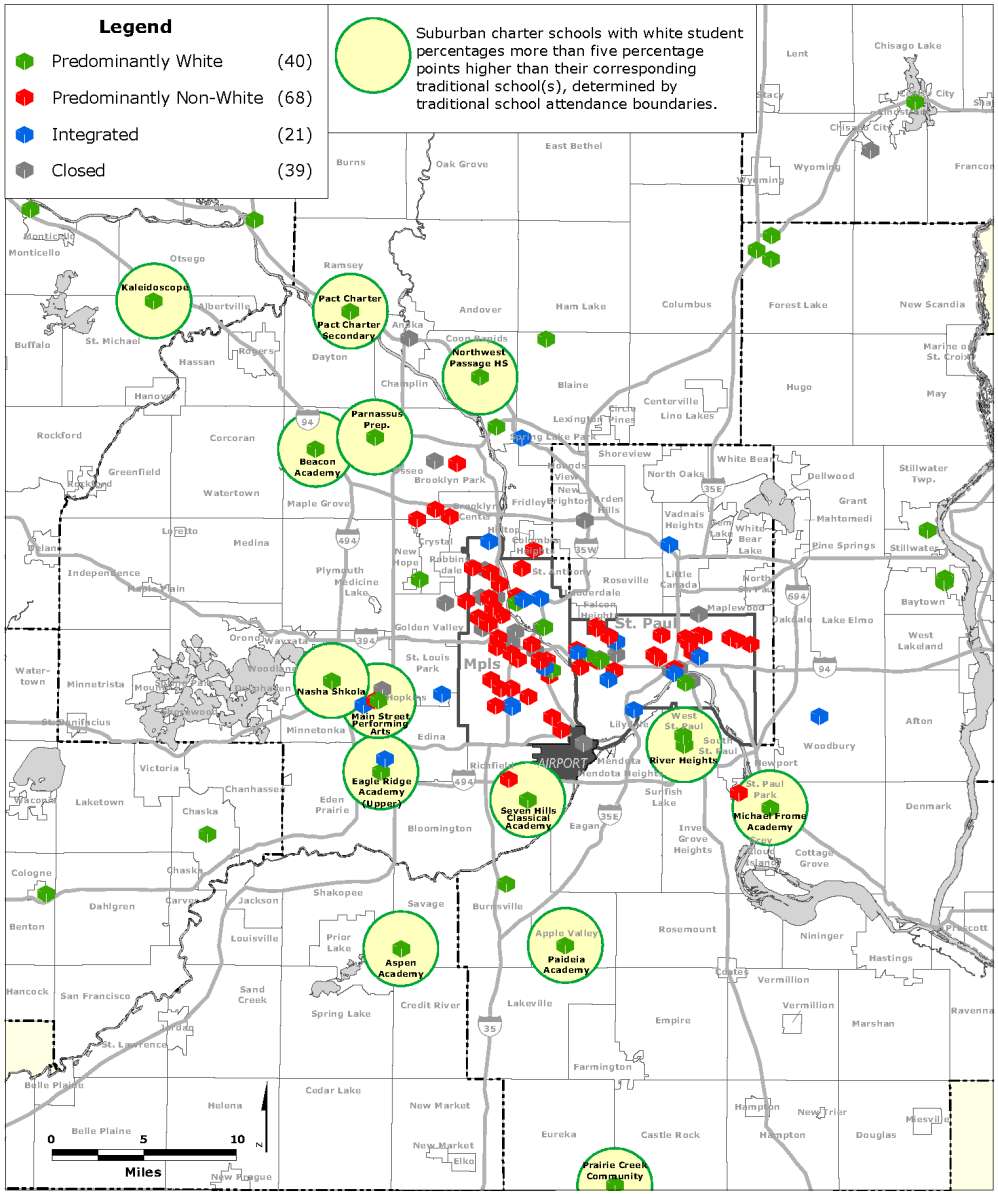

Data Source: Minnesota Department of Education; NCES.

INSTITUTE ON METROPOLITAN OPPORTUNITY
UNIVERSITY OF MINNESOTA LAW SCHOOL

MINNEAPOLIS - SAINT PAUL (CENTRAL REGION)
Reasons for Charter School Closings, 1995-2010

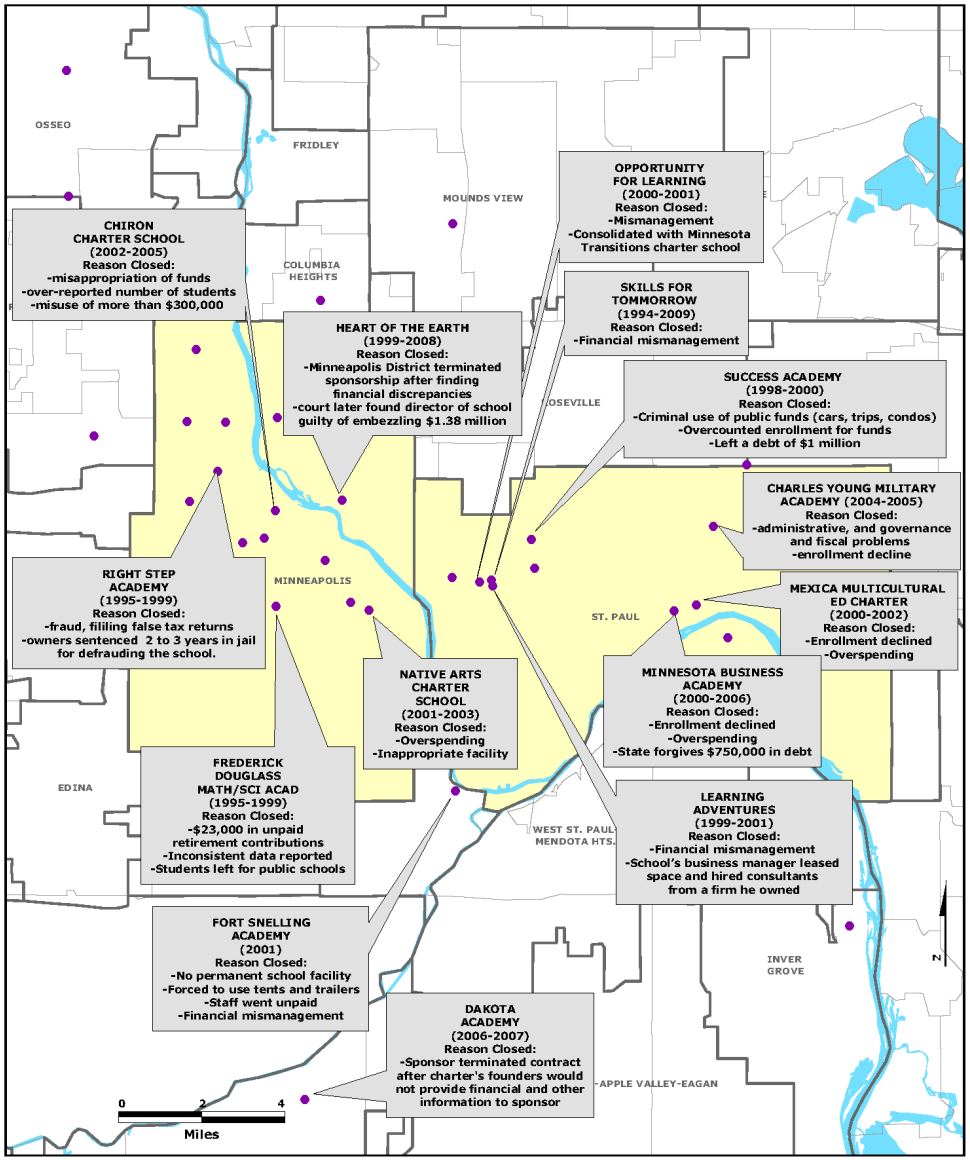

Data Source: Minnesota Department of Education

Minneapolis School District
Results for Students taking the Reading Portion of the MCA II Assessment Test by Charter School, 2010

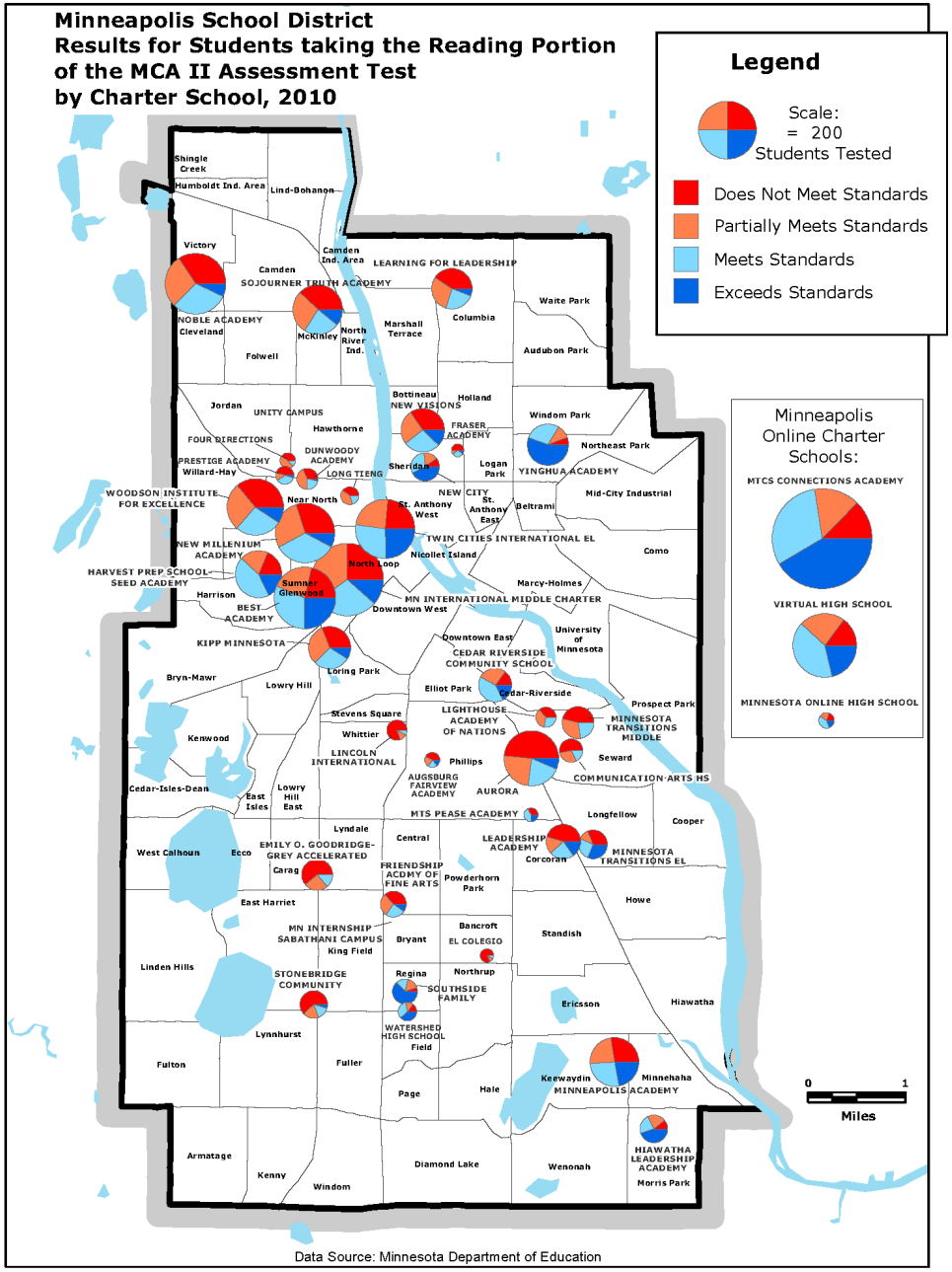

Data Source: Minnesota Department of Education

Minneapolis School District
Results for Students taking the Math Portion of the MCA II Assessment Test by Charter School, 2010

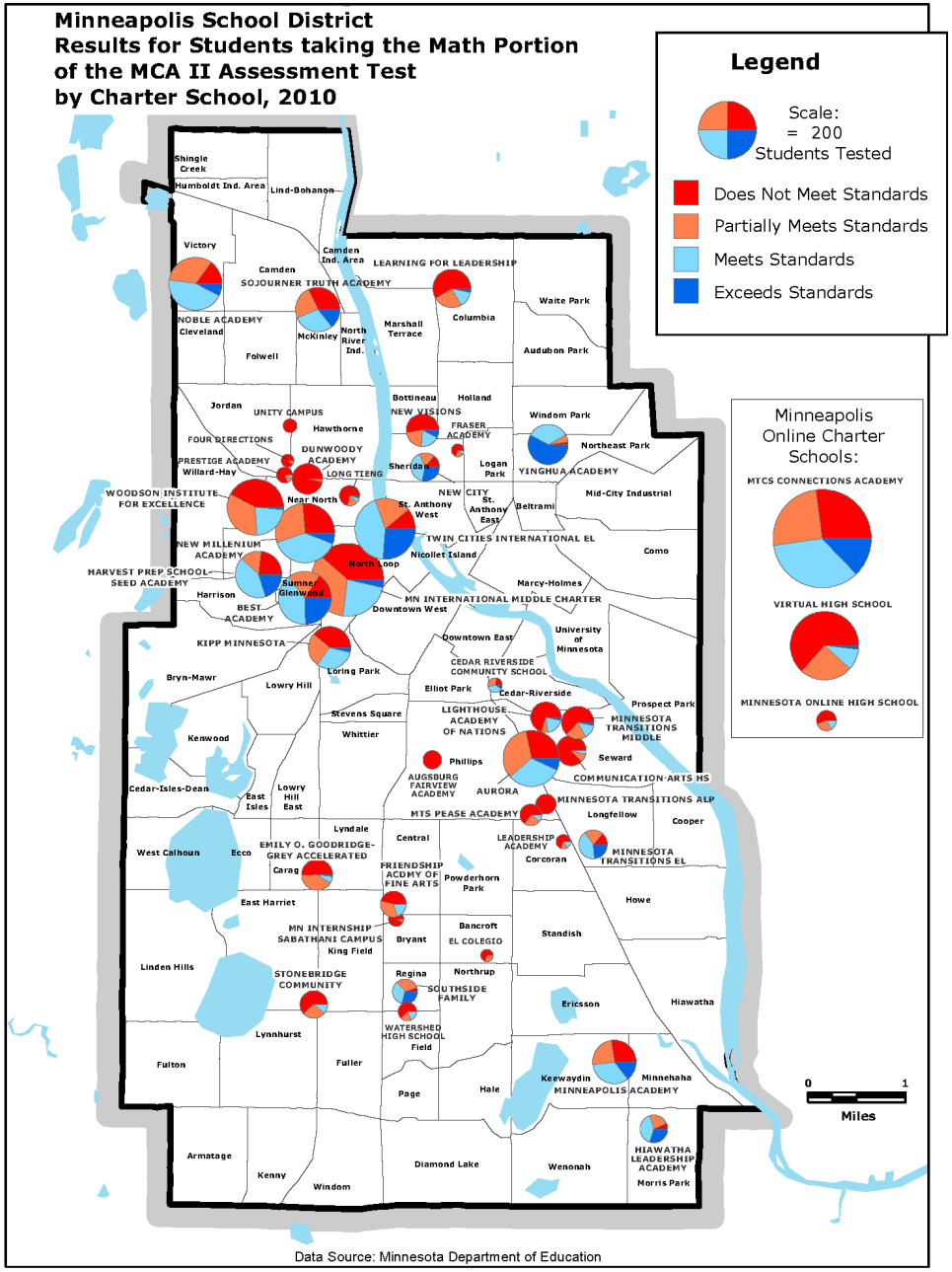

Data Source: Minnesota Department of Education

Poverty and Reading Proficiency Rates in Twin Cities Elementary Schools, 2012-13

(correlation = -.91)

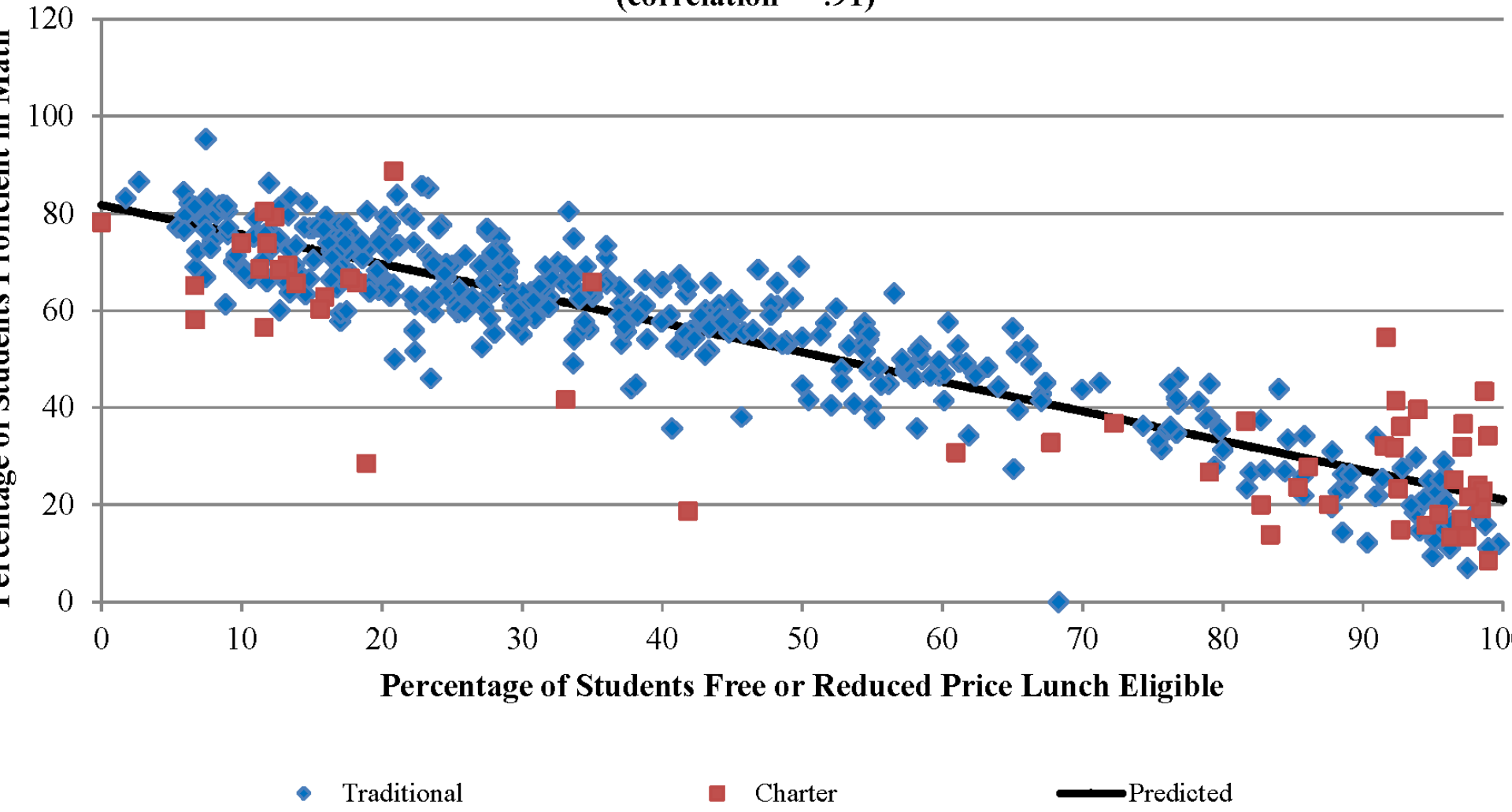

Charter schools "above the line": 32%
Traditional schools "above the line": 57%

Poverty and Math Proficiency Rates in Twin Cities Elementary Schools, 2012-13

(correlation = -.85)

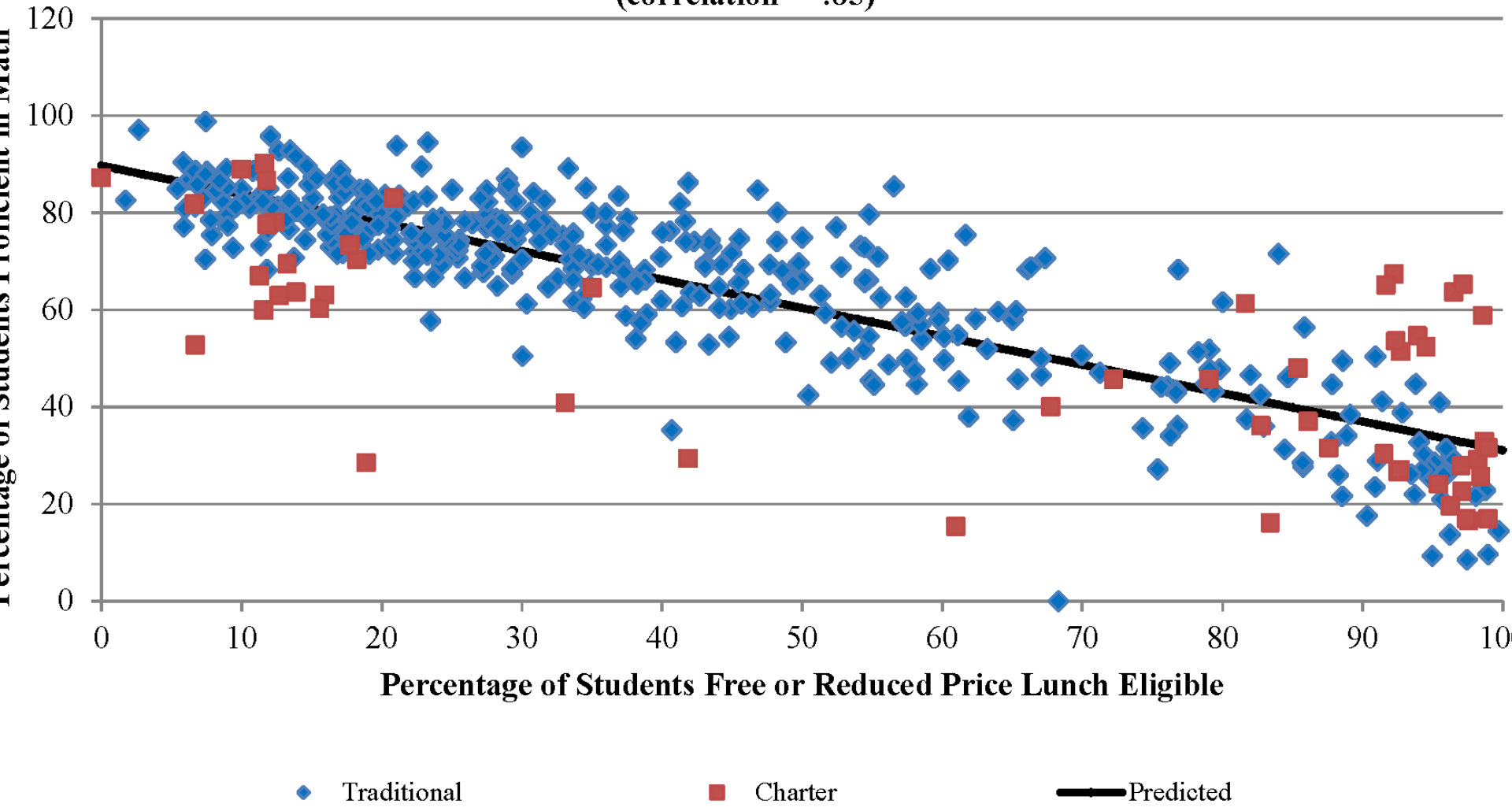

Charter schools "above the line": 32%
Traditional schools "above the line": 52%

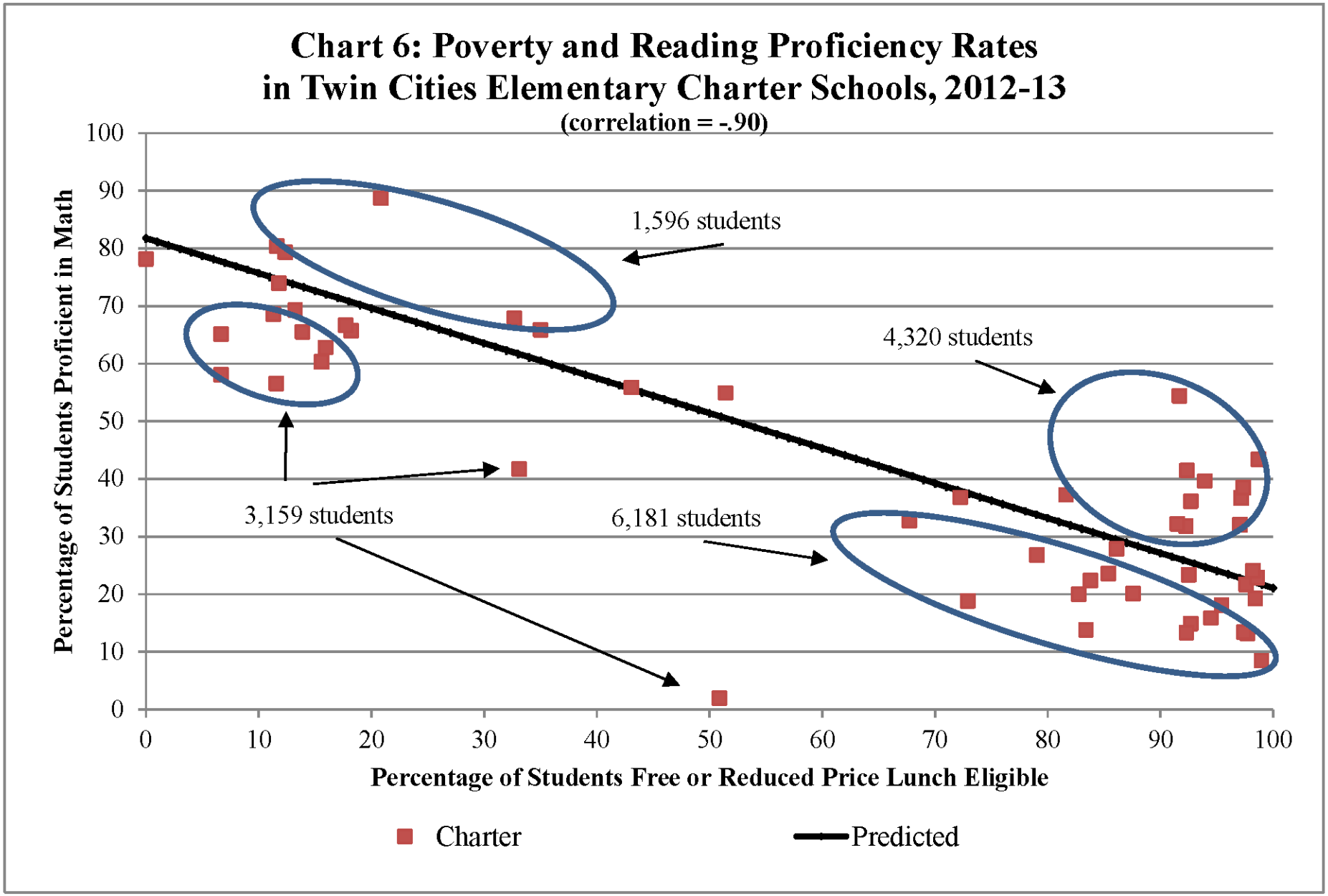
Chart 6: Poverty and Reading Proficiency Rates
in Twin Cities Elementary Charter Schools, 2012-13
(correlation = -.90)
Percentage of Students Proficient in Math
100
90
80
70
60
50
40
30
20
10
0
0
10
20
30
40
50
60
70
80
90
100
Percentage of Students Free or Reduced Price Lunch Eligible
1,596 students
4,320 students
3,159 students
6,181 students
Charter
Predicted

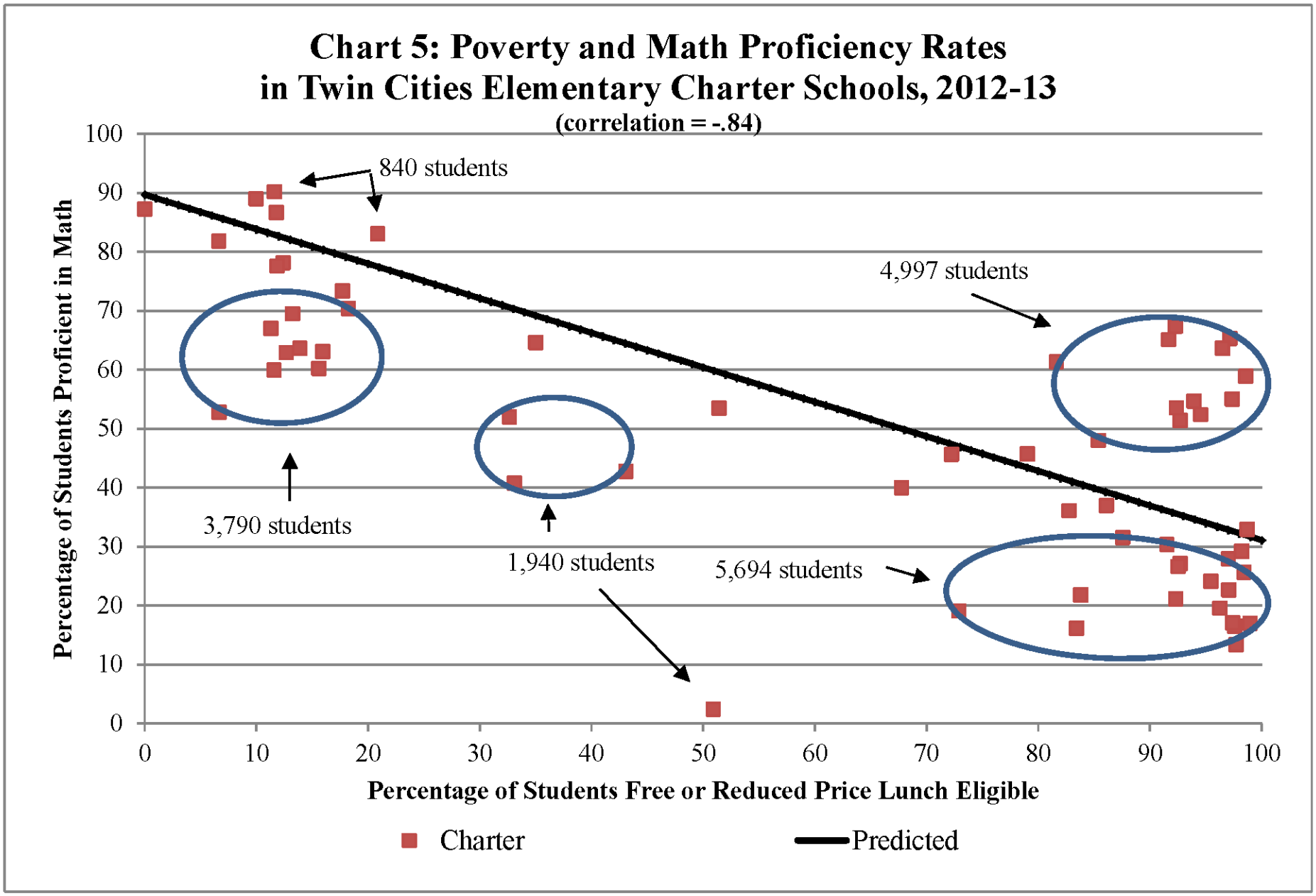
Chart 5: Poverty and Math Proficiency Rates
in Twin Cities Elementary Charter Schools, 2012-13
(correlation = -.84)
Percentage of Students Proficient in Math
100
90
80
70
60
50
40
30
20
10
0
0
10
20
30
40
50
60
70
80
90
100
Percentage of Students Free or Reduced Price Lunch Eligible
840 students
4,997 students
3,790 students
1,940 students
5,694 students
Charter
Predicted

Open Enrollment and Race in the Twin Cities 2000 - 2010

Figure 1
Open Enrollment by Program
11-County Twin Cities Metro, 2000-2010

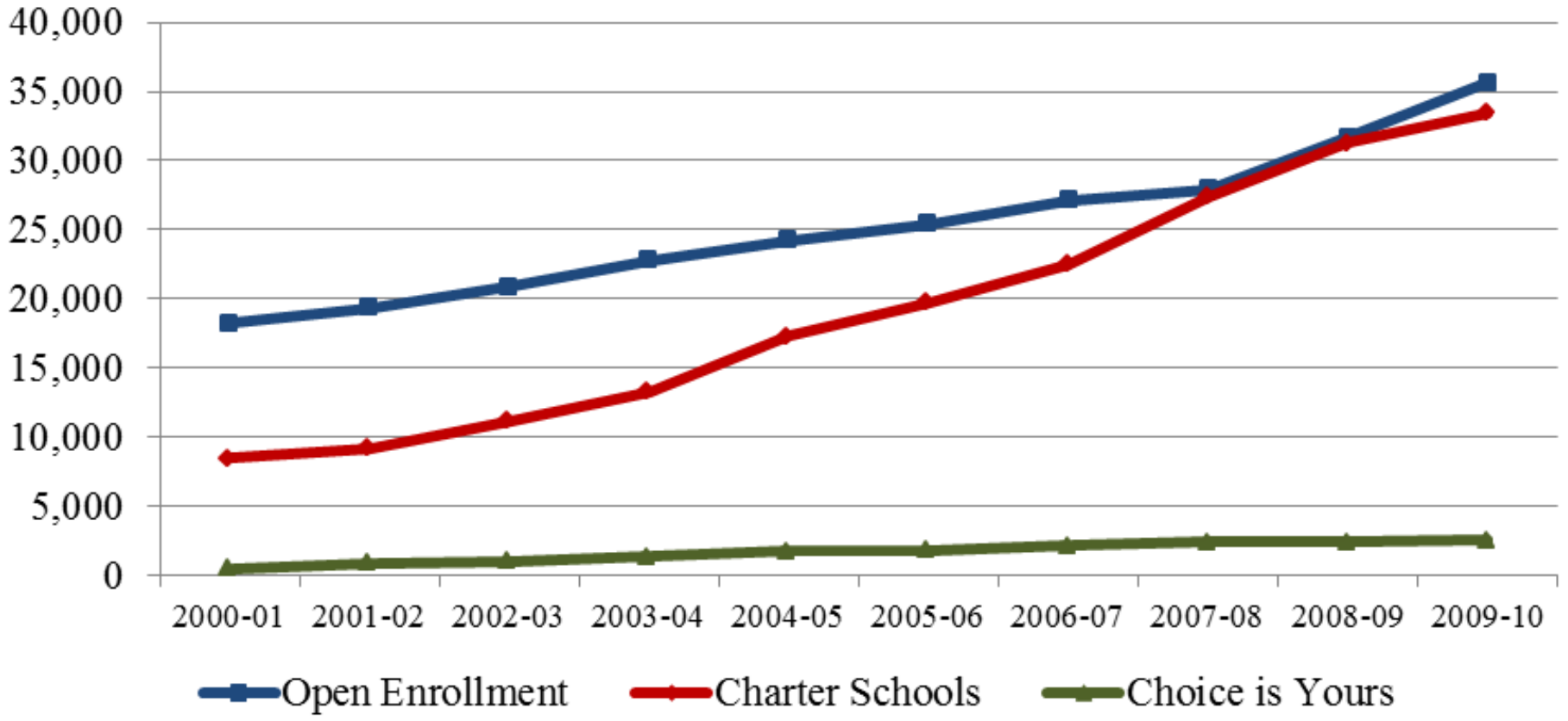

Figure 1
Open Enrollment by Race in the Twin Cities, 2000-2010

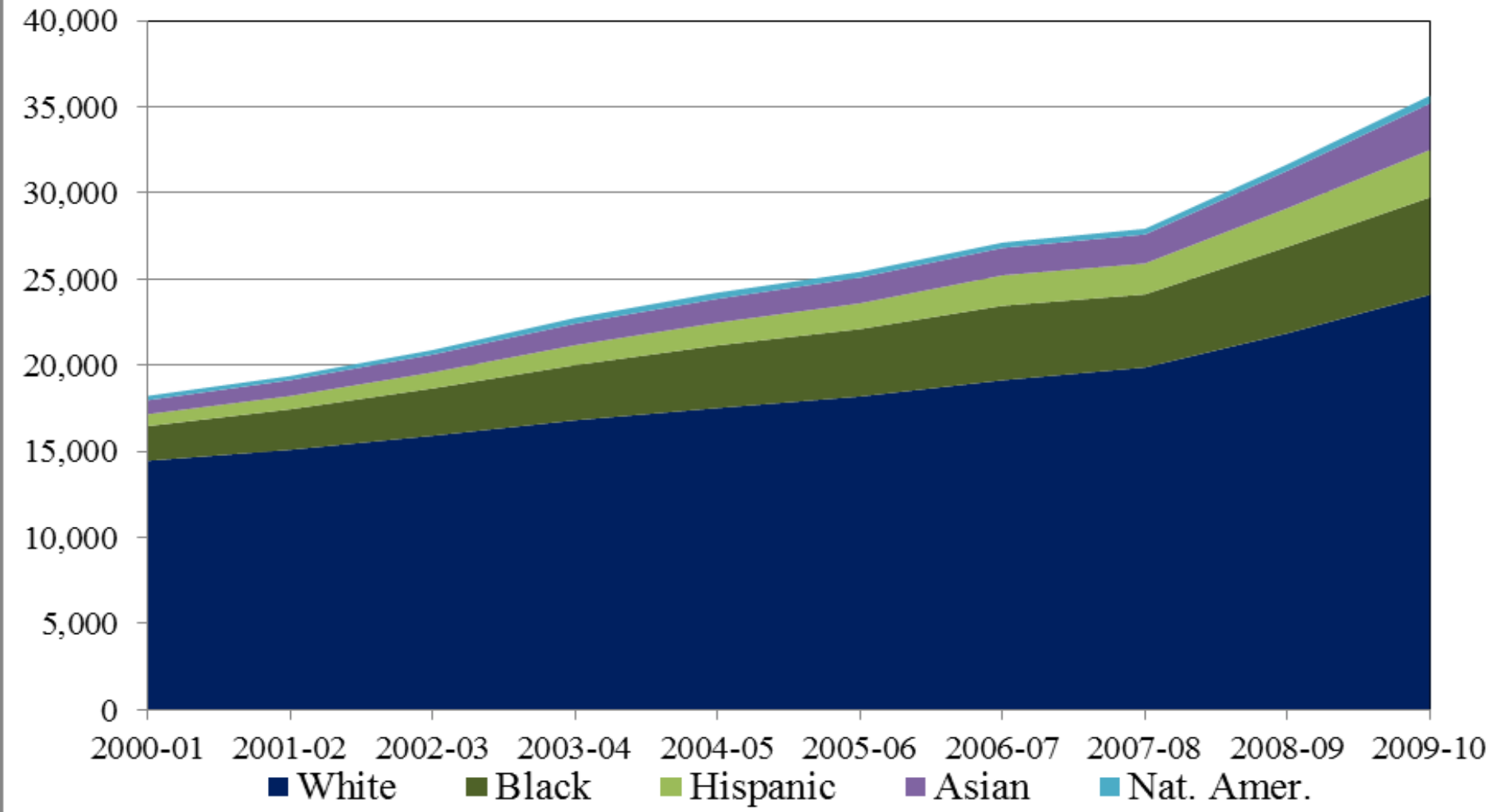

INSTITUTE ON METROPOLITAN OPPORTUNITY
UNIVERSITY OF MINNESOTA LAW SCHOOL

MAP 1: MINNEAPOLIS - SAINT PAUL REGION
Open Enrollment School District Types, 2009-2010

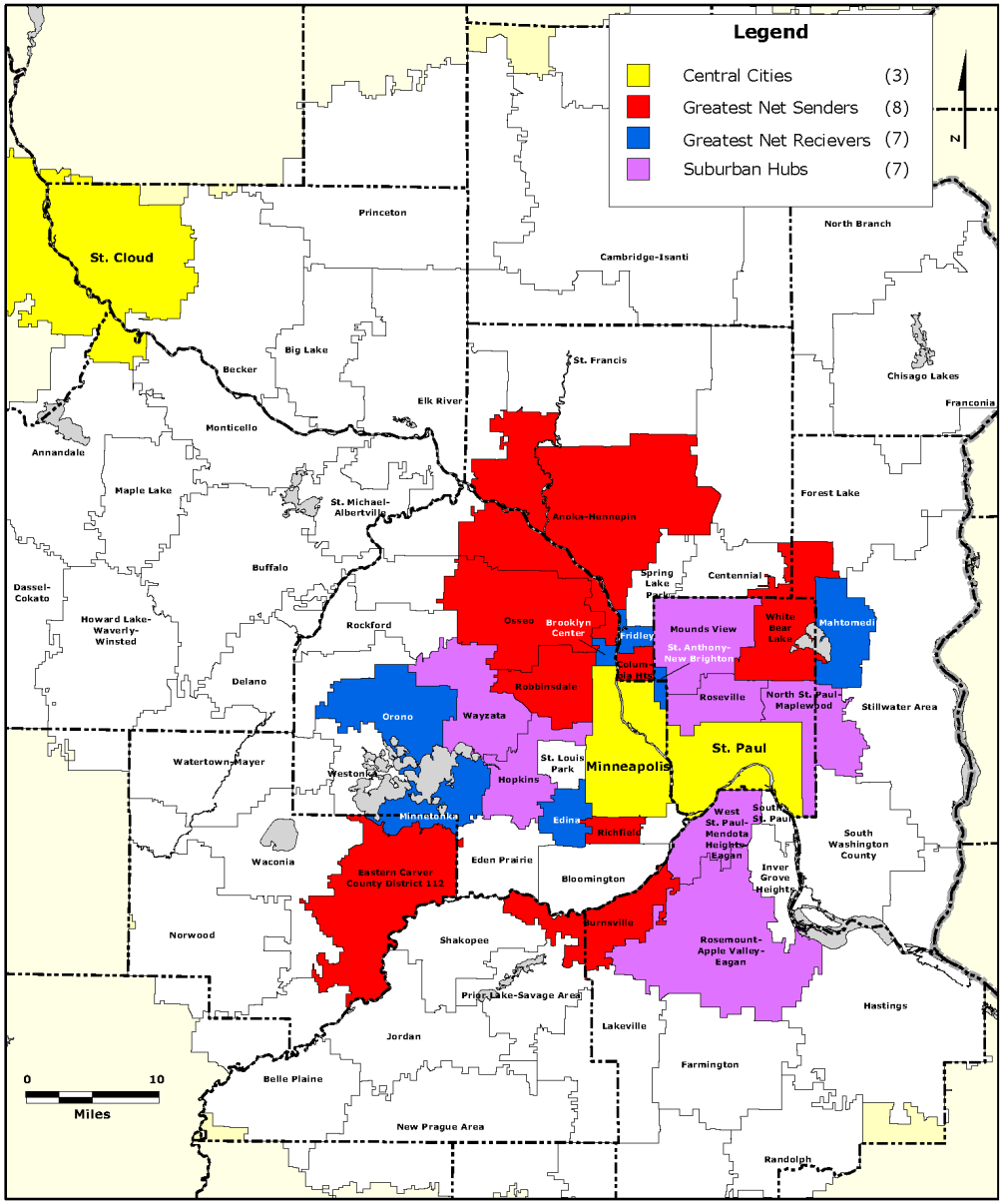

Data Source: Minnesota Department of Education; MN-Link.

INSTITUTE ON METROPOLITAN OPPORTUNITY
UNIVERSITY OF MINNESOTA LAW SCHOOL

MAP 5: MINNEAPOLIS - SAINT PAUL SOUTHWEST REGION
Percentage Minority Students in Open Enrollment Flows, Southwest Twin Cities School Districts, 2009-2010

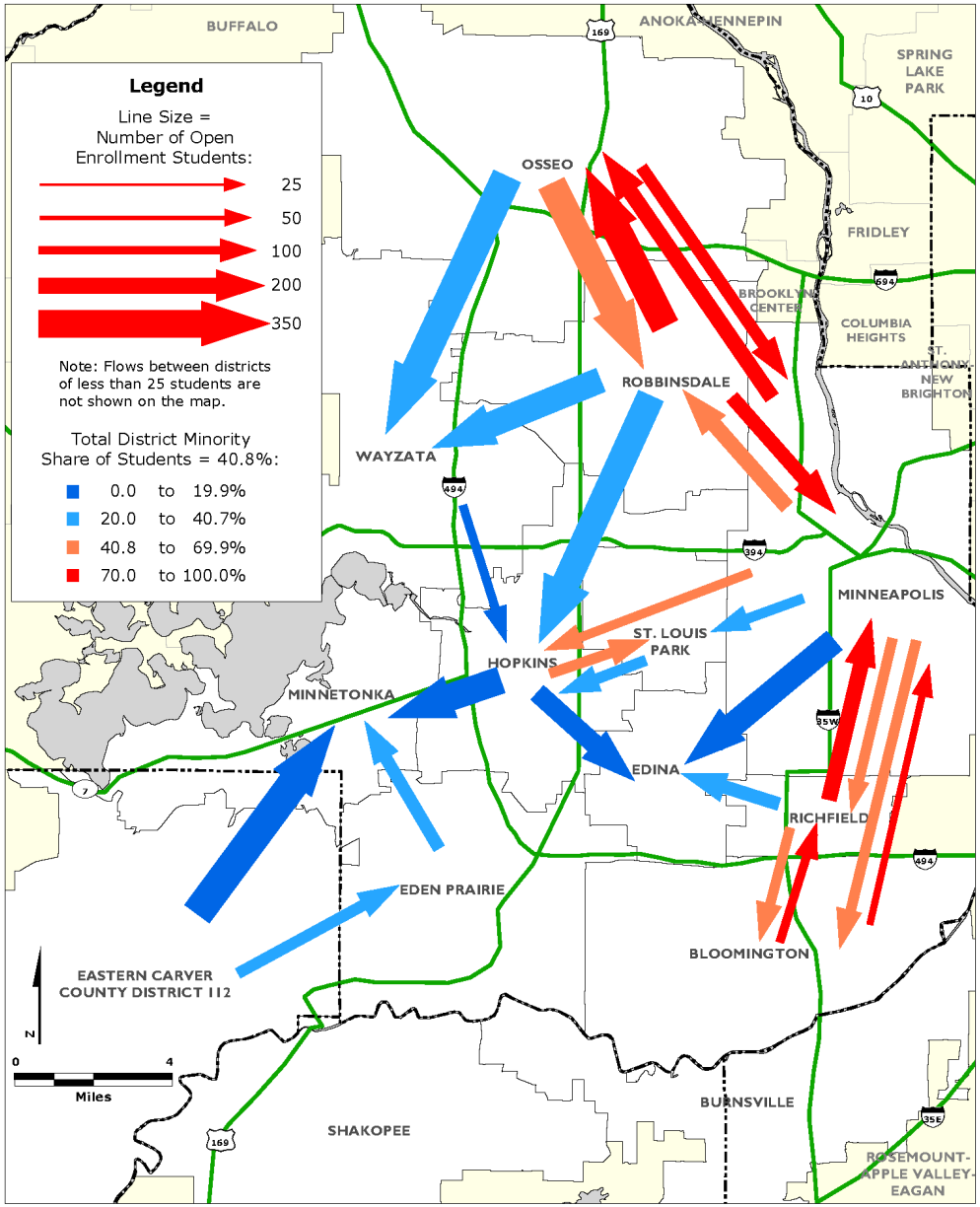

Data Source: Minnesota Department of Education; MN-Link.

INSTITUTE ON METROPOLITAN OPPORTUNITY

UNIVERSITY OF MINNESOTA LAW SCHOOL

Subsidized and Affordable Housing

INSTITUTE ON METROPOLITAN OPPORTUNITY
UNIVERSITY OF MINNESOTA LAW SCHOOL

MINNEAPOLIS - SAINT PAUL REGION
Affordable Housing Goals for the Livable Communities Act, 1996-2010

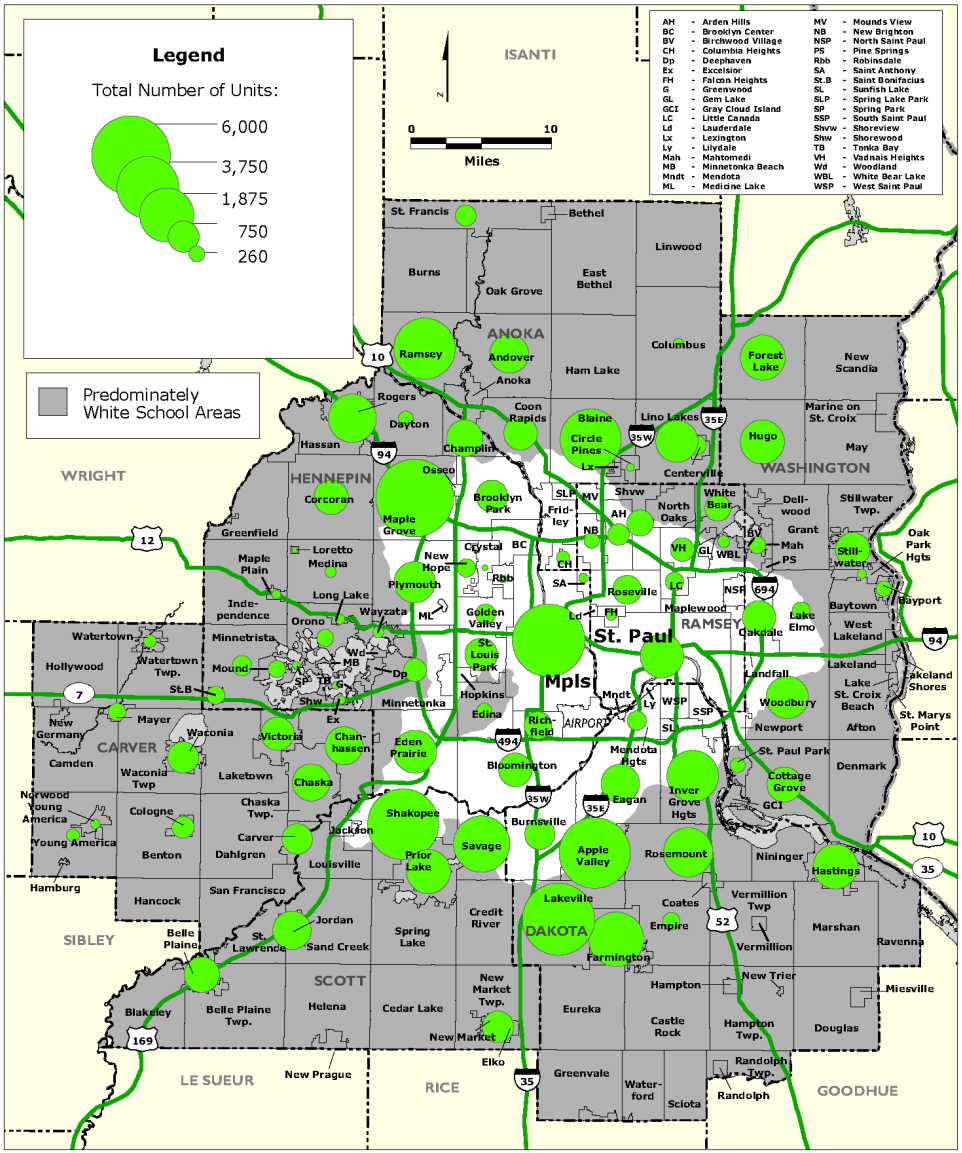

Data Source: Metropolitan Council, TCHousingPolicy.org.

INSTITUTE ON METROPOLITAN OPPORTUNITY
UNIVERSITY OF MINNESOTA LAW SCHOOL

MINNEAPOLIS - SAINT PAUL REGION
Affordable Housing Goals for the Livable Communities Act, 2011 to 2020

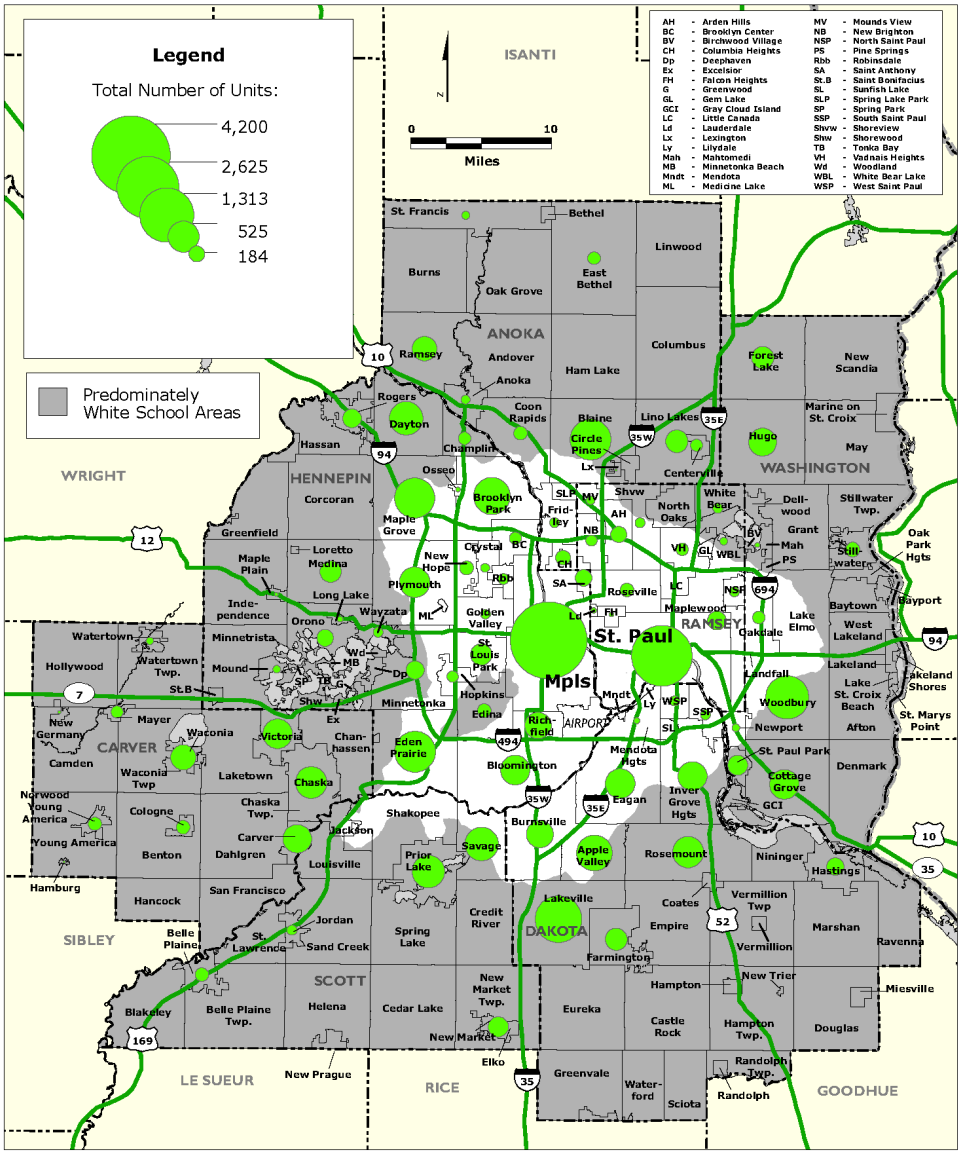

Data Source: Metropolitan Council, TCHousingPolicy.org.

INSTITUTE ON METROPOLITAN OPPORTUNITY
UNIVERSITY OF MINNESOTA LAW SCHOOL

MINNEAPOLIS - SAINT PAUL REGION
Affordable Rental Housing Goals for the Livable Communities Act, 1996-2010

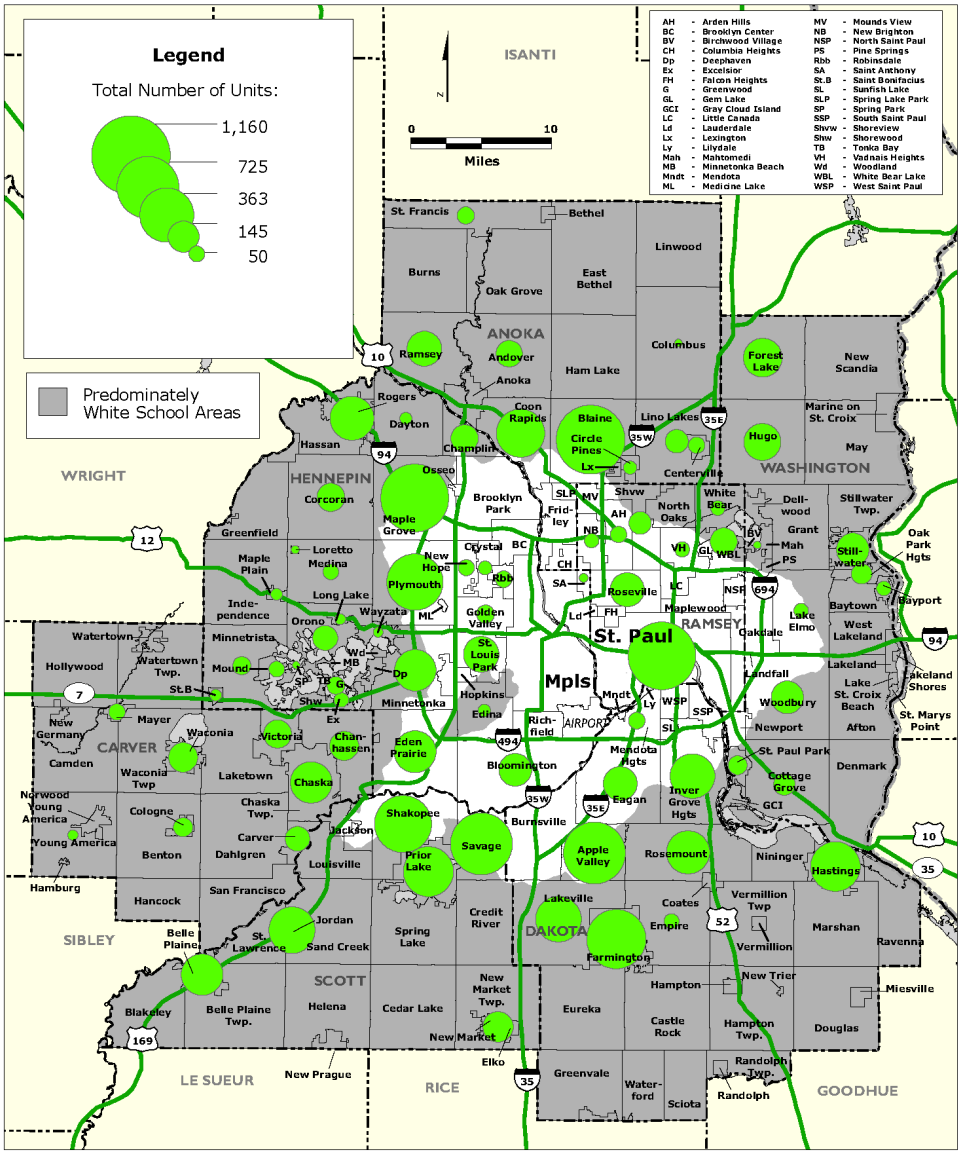

Data Source: Metropolitan Council, TCHousingPolicy.org.

INSTITUTE ON METROPOLITAN OPPORTUNITY
UNIVERSITY OF MINNESOTA LAW SCHOOL

MINNEAPOLIS - SAINT PAUL REGION
Affordable Rental Housing Production and Shortfall from LCA Goals, 1996-2010

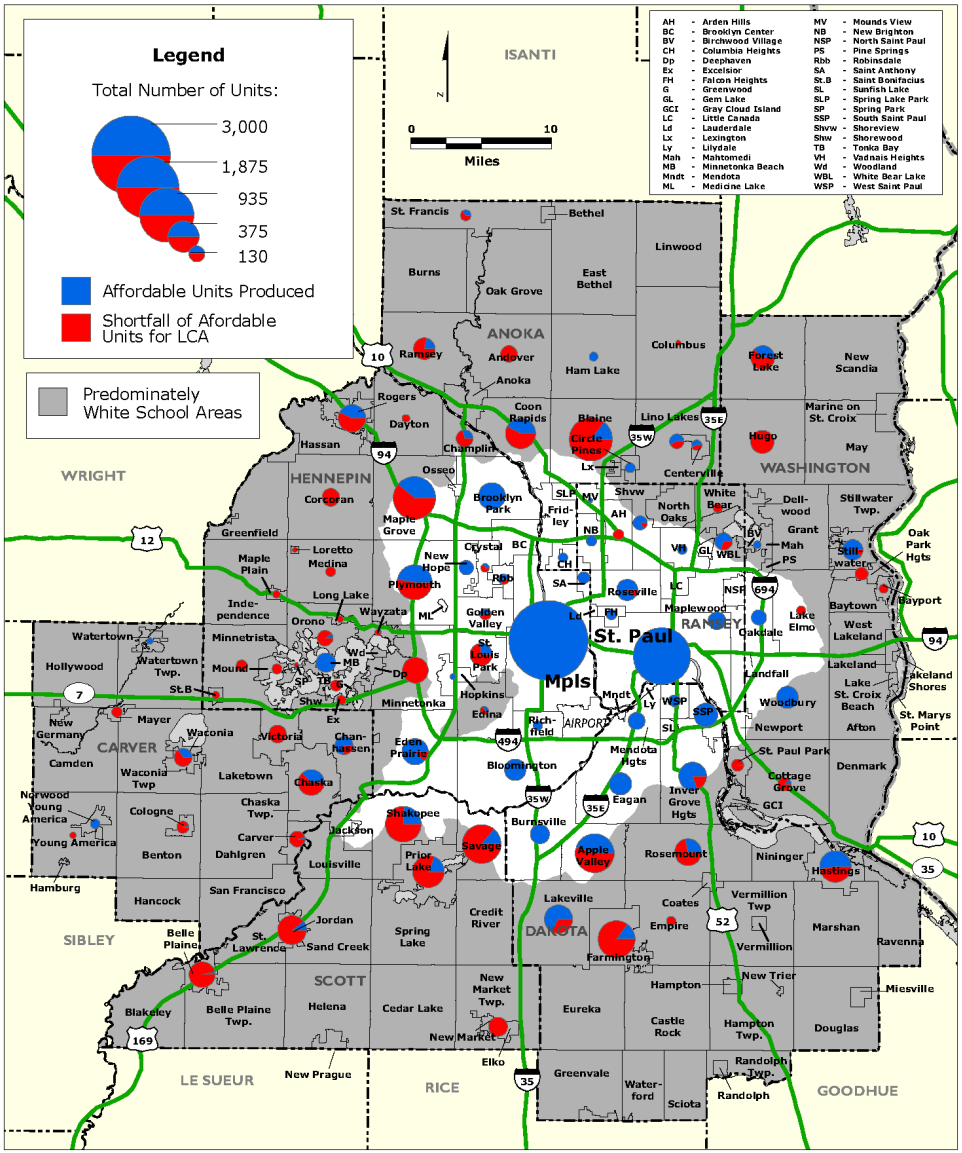

Data Source: Metropolitan Council, TCHousingPolicy.org.

INSTITUTE ON METROPOLITAN OPPORTUNITY
UNIVERSITY OF MINNESOTA LAW SCHOOL

MINNEAPOLIS - SAINT PAUL (Central Region)
Existing Subsidized Housing (2012) and
Planned or Existing Light Rail (LRT) and Commuter Rail

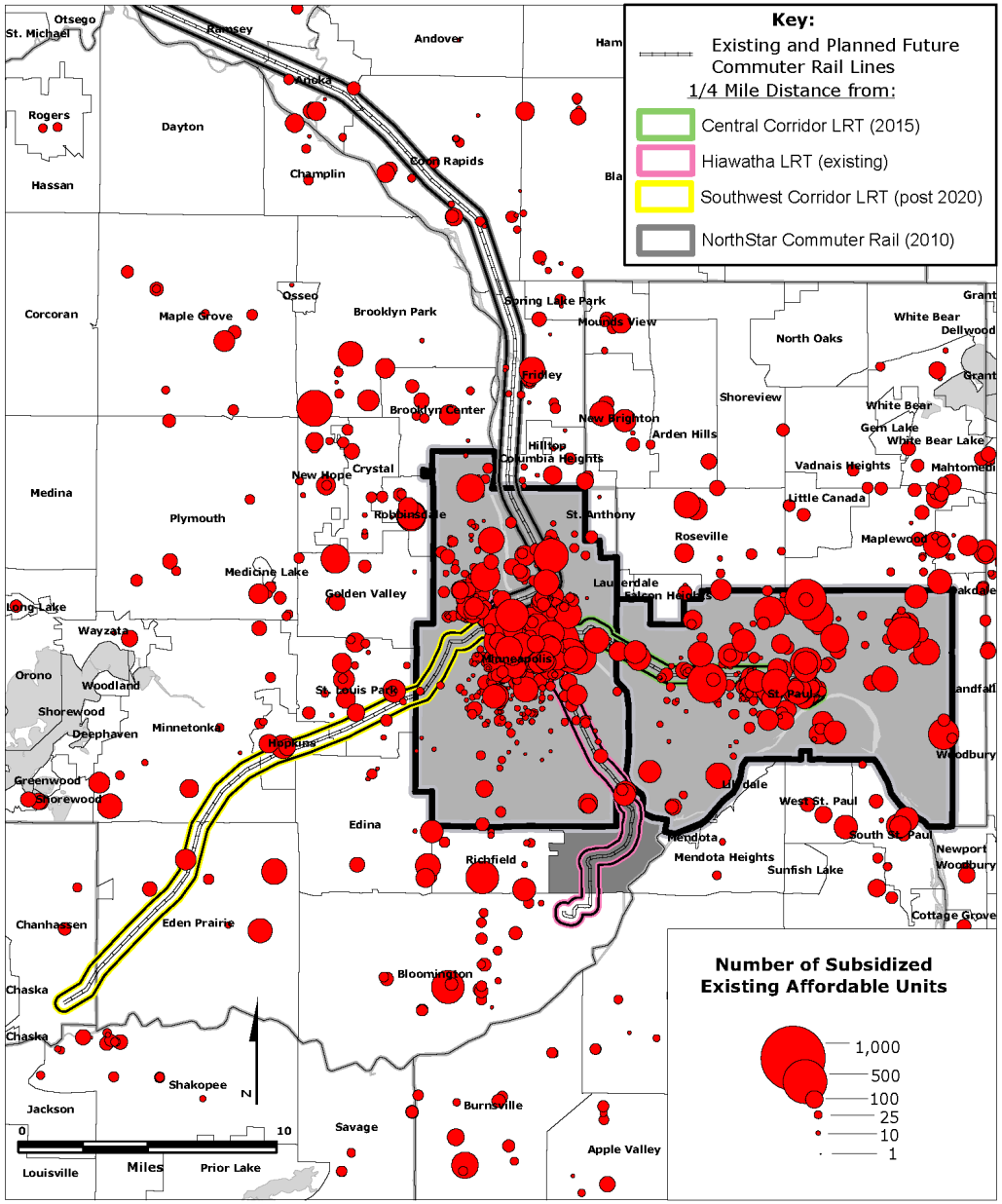

Data Source: Metropolitan Council and HousingLink



Chicago Schools

INSTITUTE ON METROPOLITAN OPPORTUNITY
UNIVERSITY OF MINNESOTA LAW SCHOOL

CITY OF CHICAGO AND SURROUNDING SUBURBS
Racial Predominance in Traditional Public Schools, 2012-2013

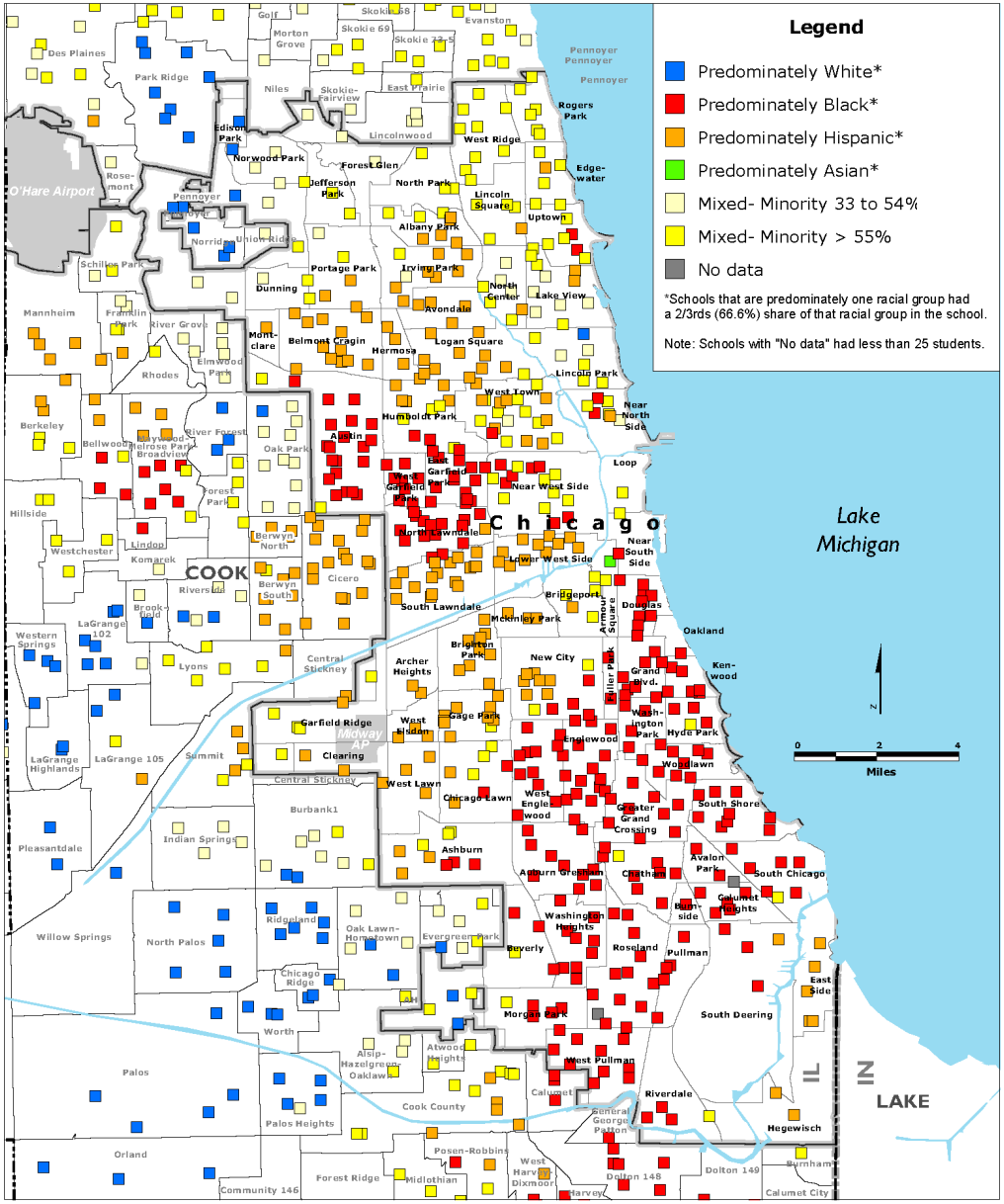

Data Sources: National Center for Education Statistics; City of Chicago; U.S. Census Bureau TIGER.

INSTITUTE ON METROPOLITAN OPPORTUNITY
UNIVERSITY OF MINNESOTA LAW SCHOOL

CITY OF CHICAGO AND SURROUNDING SUBURBS
Racial Predominance in Charter Schools, 2012-2013

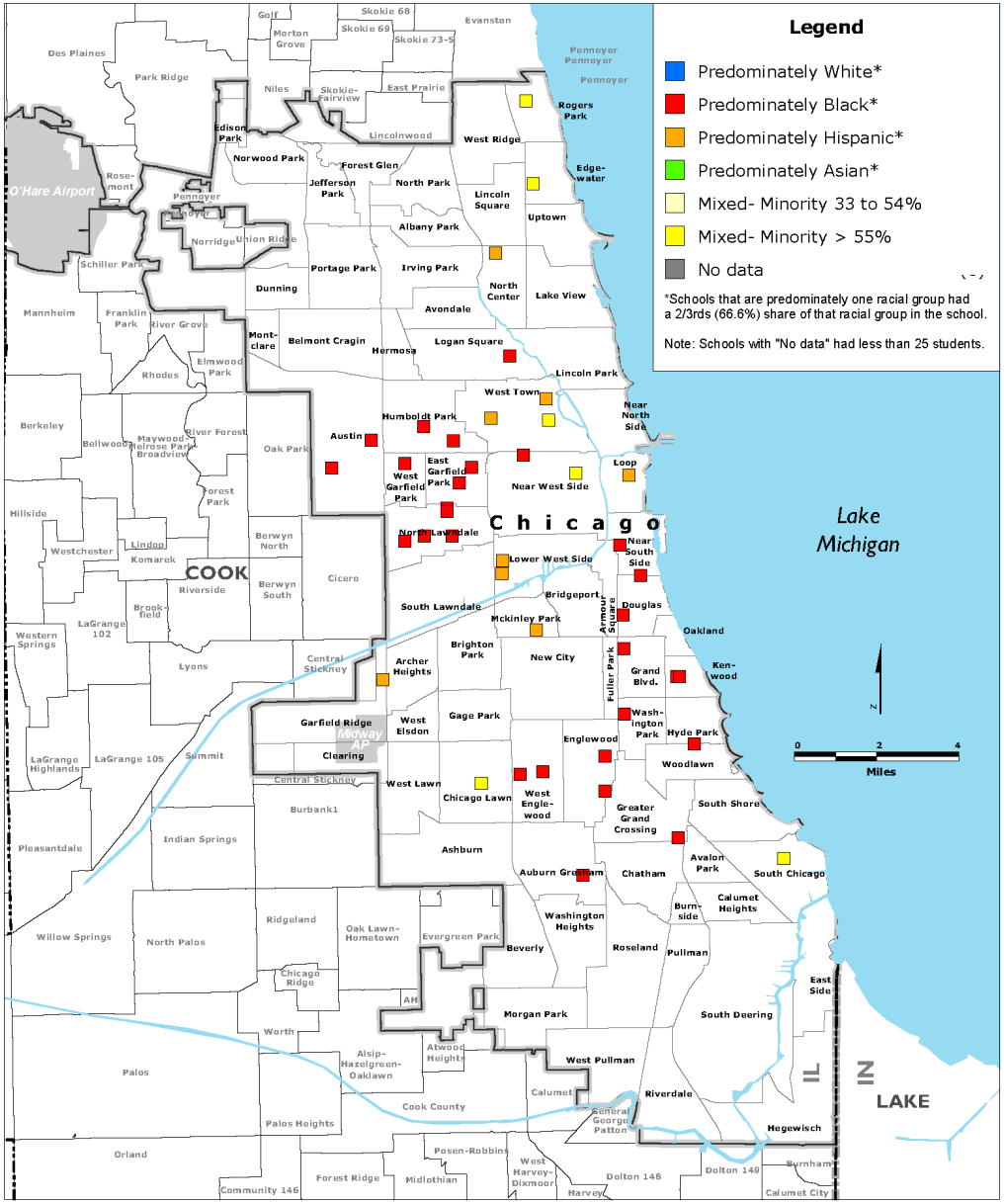

Data Sources: National Center for Education Statistics; City of Chicago; U.S. Census Bureau TIGER.

INSTITUTE ON METROPOLITAN OPPORTUNITY
UNIVERSITY OF MINNESOTA LAW SCHOOL

CITY OF CHICAGO AND SURROUNDING SUBURBS
Racial Predominance in Private Schools, 2012-2013

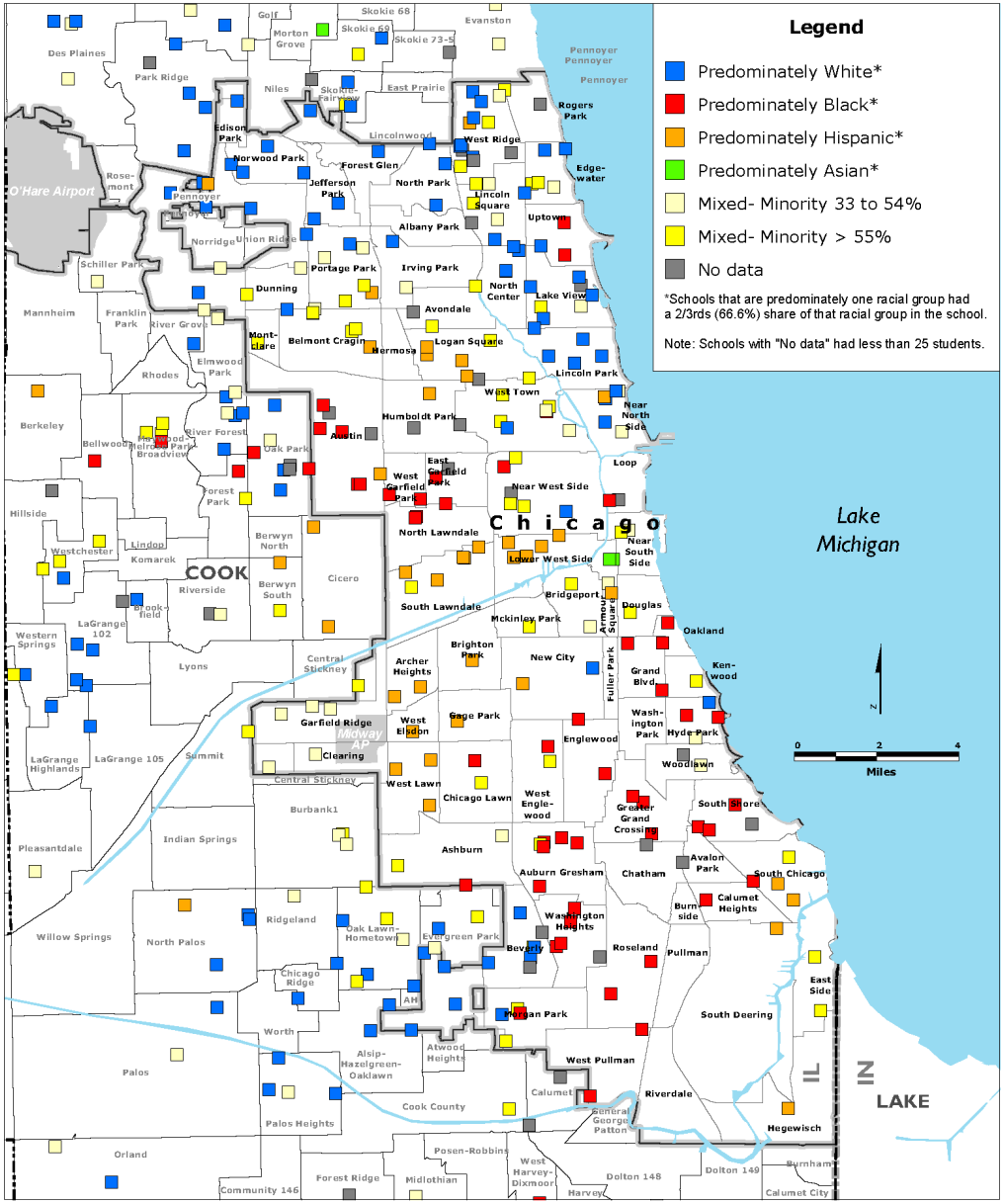

Data Sources: National Center for Education Statistics; City of Chicago; U.S. Census Bureau TIGER.

INSTITUTE ON METROPOLITAN OPPORTUNITY
UNIVERSITY OF MINNESOTA LAW SCHOOL

Map 1: CITY OF CHICAGO AND SURROUNDING SUBURBS
Race and Ethnicity in Charter School Sites, 1999-2000

Total Charter Schools and Campuses = 36

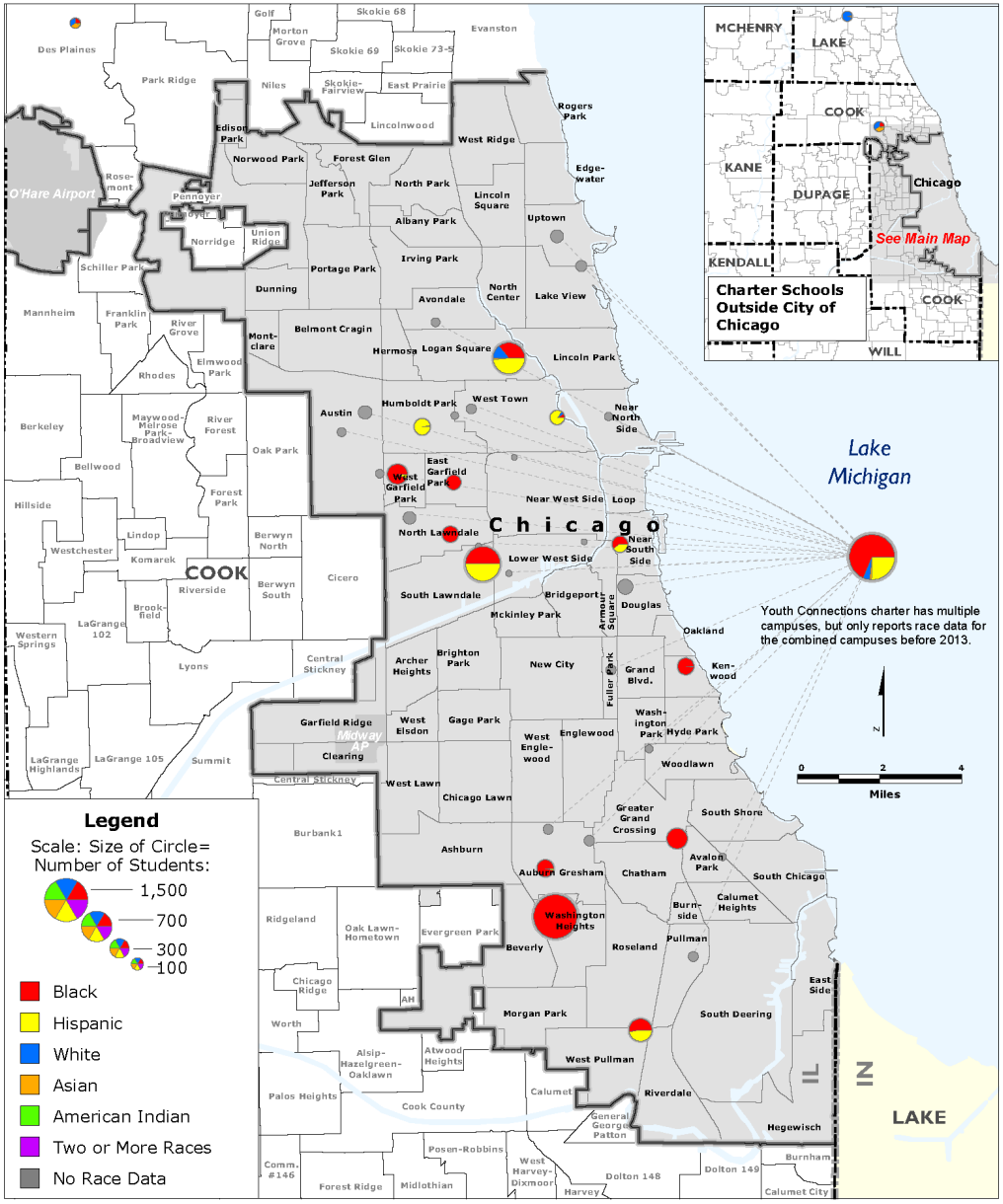

Data Sources: Chicago Public Schools; Illinois State Board of Education; National Center for Education Statistics; Chicago Board of Education; Youth Connection Charter School.

INSTITUTE ON METROPOLITAN OPPORTUNITY
UNIVERSITY OF MINNESOTA LAW SCHOOL

Map 2: CITY OF CHICAGO AND SURROUNDING SUBURBS
Race and Ethnicity in Charter School Sites, 2004-2005

Total Charter Schools and Campuses = 52

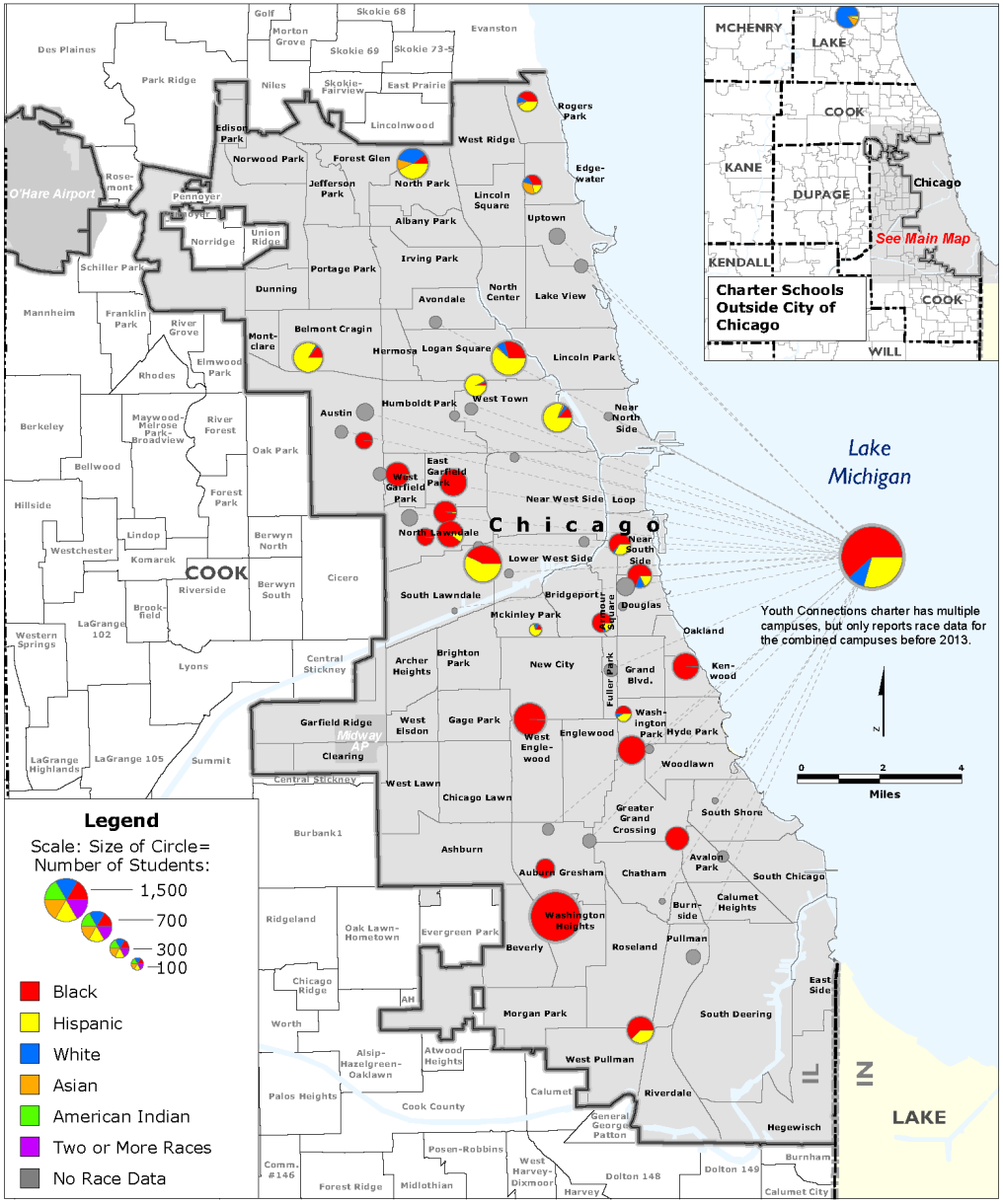

Data Sources: Chicago Public Schools; Illinois State Board of Education; National Center for Education Statistics; Chicago Board of Education; Youth Connection Charter School.

INSTITUTE ON METROPOLITAN OPPORTUNITY
UNIVERSITY OF MINNESOTA LAW SCHOOL

Map 3: CITY OF CHICAGO AND SURROUNDING SUBURBS
Race and Ethnicity in Charter School Sites, 2009-2010

Total Charter Schools and Campuses = 98

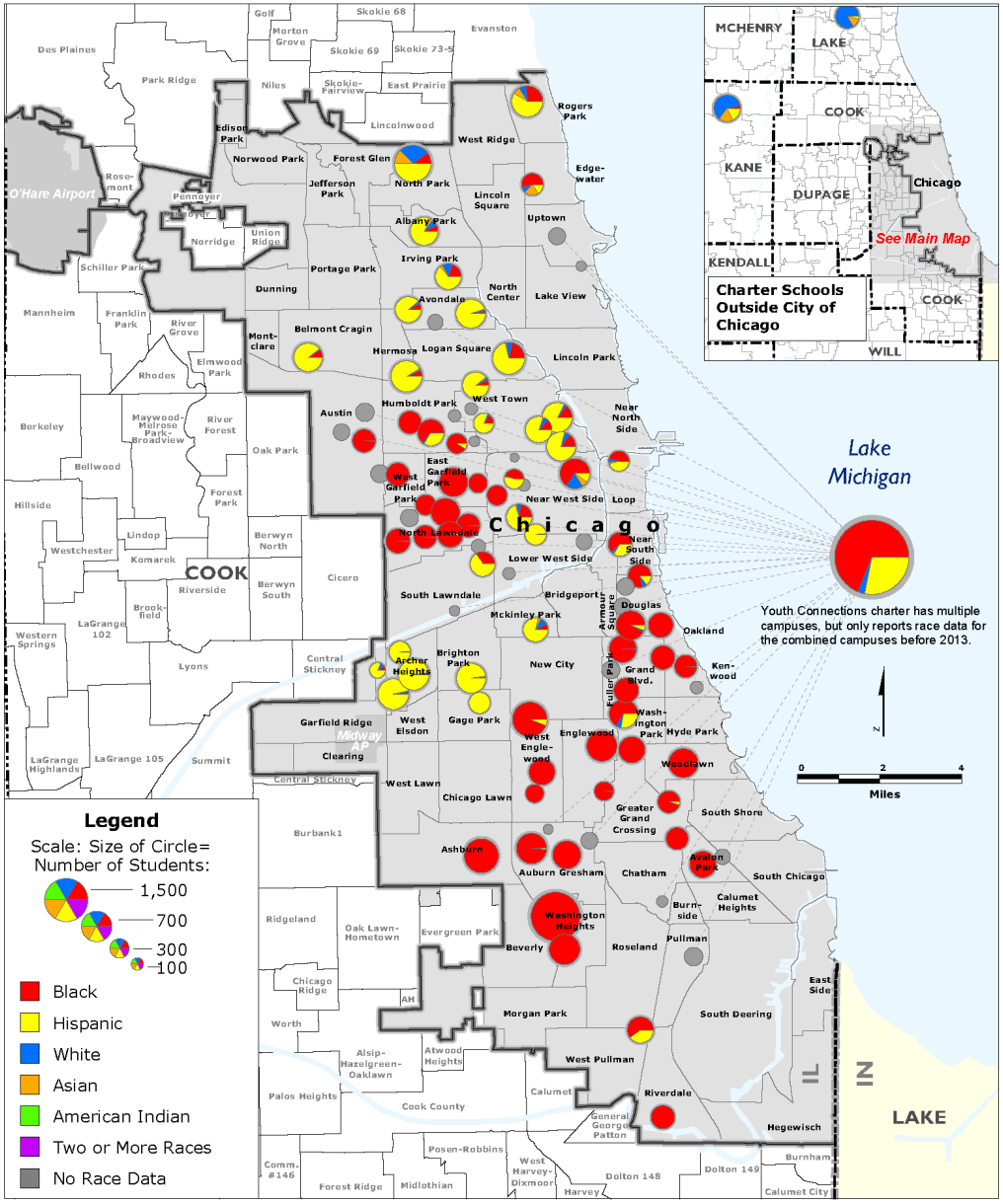

Data Sources: Chicago Public Schools; Illinois State Board of Education; National Center for Education Statistics; Chicago Board of Education; Youth Connection Charter School.

INSTITUTE ON METROPOLITAN OPPORTUNITY
UNIVERSITY OF MINNESOTA LAW SCHOOL

Map 4: CITY OF CHICAGO AND SURROUNDING SUBURBS
Race and Ethnicity in Charter School Sites, 2012-2013

Total Charter Schools and Campuses = 119

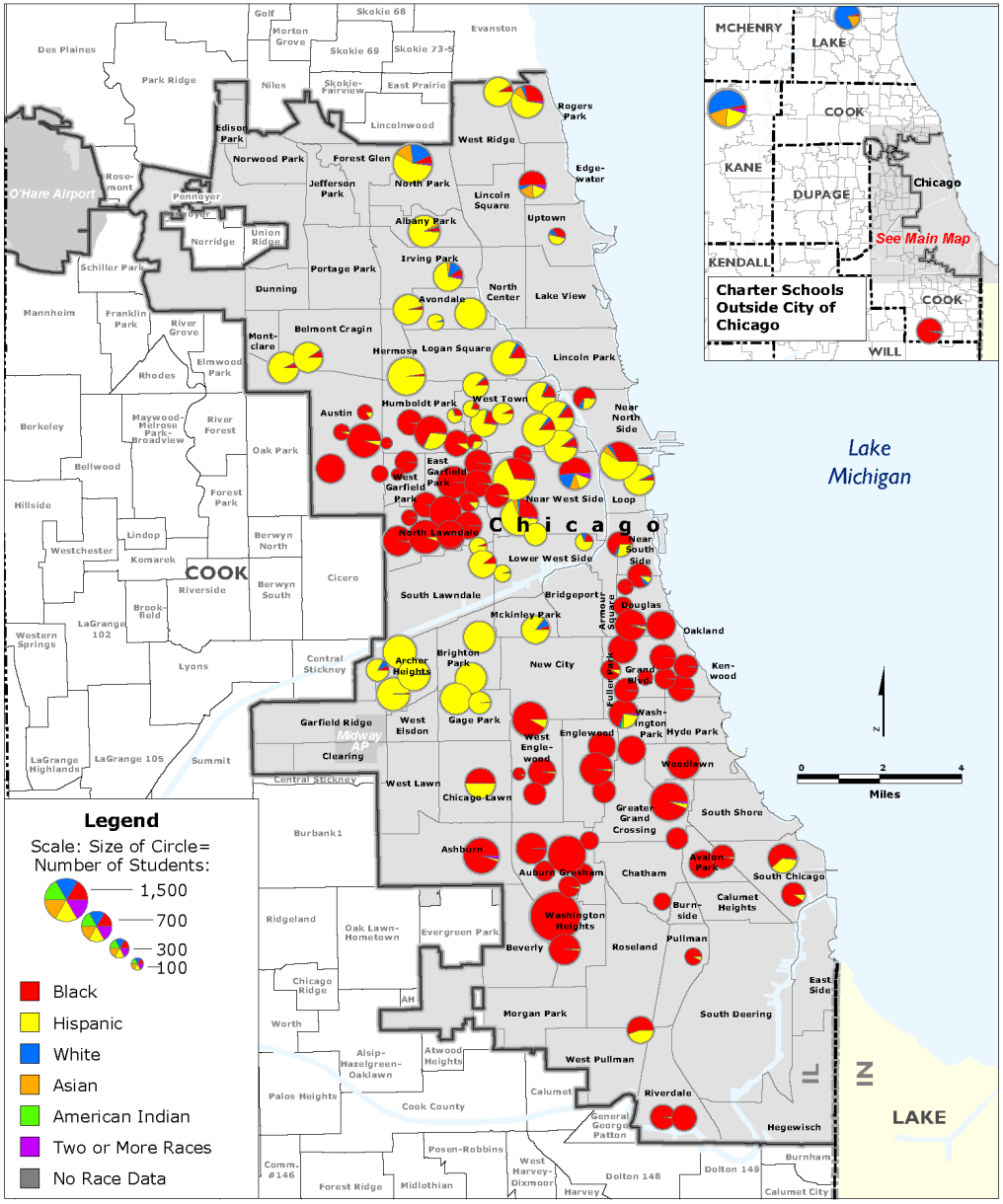

Data Sources: Chicago Public Schools; Illinois State Board of Education; National Center for Education Statistics; Chicago Board of Education; Youth Connection Charter School.

Charter Locations and Demographics

Chicago charter and traditional neighborhood schools show similar locational and demographic patterns. Most are:

- predominantly non-white – either predominantly black or predominantly Latino;
- with high poverty rates – 88% and 91%.

All predominantly white and most racially diverse/integrated schools in the city are private.

However

- Charter schools are more likely than traditionals to be single race/ethnic group.
  - In 2012-13, roughly 8 percent of traditional schools were racially diverse in the traditional sense (non-white shares between 20% and 60%).
  - Another 17 percent showed a relatively balanced mix of black and Latino students (with no single group representing more than 60%).
  - No charters had non-white shares between 20 and 60 percent and only 7% had a relatively balanced mix of black and Latino students.

- Traditional schools show disadvantages in some characteristics with great potential to affect student performance.
  - More limited English students
  - More special education students
  - Greater mobility (turnover) rates
  - Lower attendance rates

Table 1: School Characteristics by Type of School: City of Chicago in 2012-2013

School Characteristic	All Schools	All Non-charters	Traditional	Selective	Gifted	Magnet	Charters	Charter - All non-charters	Charter - Trad.	Charter - Magnet
% White	7	7	7	16	32	16	2	-6	-6	-14
% Black	54	54	53	52	38	46	61	8	8	15
% Hispanic	35	35	36	22	17	30	33	-1	-3	4
% Asian	2	2	2	6	7	5	1	-2	-2	-4
% Other races	2	2	2	3	6	3	3	1	1	0
% Limited English	13	13	15	0	5	8	9	-4	-6	2
% Special Educ.	14	14	15	5	7	10	12	-2	-3	2
% Low Income	86	86	88	61	39	65	91	5	3	26
% Homeless	6	6	6	2	1	2	5	-1	-1	3
Attendance Rate	92	92	92	92	95	95	95	2	3	0
Mobility Rate	22	22	26	3	7	7	13	-10	-13	5
Chronic Truants (%)	33	33	36	34	17	16	31	-3	-5	15
Total Enrollment	395,198	345,173	300,523	10,979	7,193	26,478	48,700			
Enrollment per School	596	609	594	1,220	719	630	521			
Number	663	567	506	9	10	42	96			
Share of Total Students	100	87	76	3	2	7	12			

Sources: Illinois State Board of Education; Chicago Board of Education.

Student Performance

Because of demographic differences it is important to control for school characteristics when comparing charters and traditionals.

The analysis therefore controlled for racial mixes, % limited English, % special education, % low income, % homeless, chronic truancy rates, attendance rates and mobility rates.

Student Performance (cont.)

Charters and traditionals were compared in 24 ways using 12 different performance measures, including reading and math testing, reading and math improvement during the school year, four and five graduation rates, and ACT scores.

Traditionals out-performed charters in 19 of 24 comparisons (15 statistically significant)

Charters out-performed traditionals in 5 of 24 comparisons (1 statistically significant)

Table 4: Charter Performance Compared to Traditional Schools

	Student Group							
	All		Black		Hispanic		Low-Income	
Grade - level Models								
Reading Pass Rate	-2.5	**	-3.9	**	-2.1	*	-1.9	**
Math Pass Rate	-2.3	**	-3.5	**	-1.7		-2.0	**
School- level Models								
Reading Pass Rate	-2.2	*	-3.3	*	-1.6		-3.1	*
Math Pass Rage	-0.8		-0.7		0.5		-4.0	**
Reading Growth Rate	-3.7	**						
Math Growth Rate	-4.3	**						
Four Year Graduation Rate	-13.2	**						
Five Year Graduation Rate	-29.1	**						
ACT Composite Score	0.4							
ACT English Score	0.4							
ACT Math Score	1.1	**						
ACT Science Score	0.1							

Comparisons represent regression coefficients from multiple regressions that control for school racial mixes; test grade level; whether schools were classified as "selective", "gifted," or magnets; the percentage of students in the school in limited English programs; the percentage in independent educational programs; the percentage who were low income; the percentage who were homeless; the school attendance rate; the school mobility rate; the school chronic truancy rate; and total school enrollment. See Appendix 1 for full multiple regression results.

*: Estimate signficant at 90% confidence level.
**: Estimate signficant at 95% confidence level.



Contact Us:

http://www.law.umn.edu/metro.html