Driving directions to 1808 AR-9, Morrilton, AR 72110

Distance: **3.25 miles** — Time: **6 mins**

A 906 AR-113, Morrilton, AR 72110

B 101 Crestview Dr, Morrilton, AR 72110

C 1808 AR-9, Morrilton, AR 72110

Add Location | Options | Clear | Go

A 906 AR-113, Morrilton, AR 72110

Find Nearby

1. Head toward **E Burrow St** on **Bridge St (AR-113, AR-247, AR-9-BR)**. 0.3 mi

2. Your destination on **Bridge St (AR-113, AR-247, AR-9-BR)** is on the **right. The trip takes 0.3 mi and less than 1 min.**

B 101 Crestview Dr, Morrilton, AR 72110-4438

Find Nearby

3. Head toward **Cedarcrest Dr** on **Bridge St (AR-113, AR-247, AR-9-BR)**. 95 ft

4. Turn **sharp right** onto **Crestview Dr**. 0.6 mi

5. Turn **left** onto **AR-9**. 2.3 mi

Number 9 Liquor Store

Photo from Officer Murray's dash cam - 16:22:05 Mark



Photo from Officer Murray's dash cam at the 16:22:24 mark



CRIMESCENE DIAGRAM
CID-E-03856-08

NOT TO SCALE

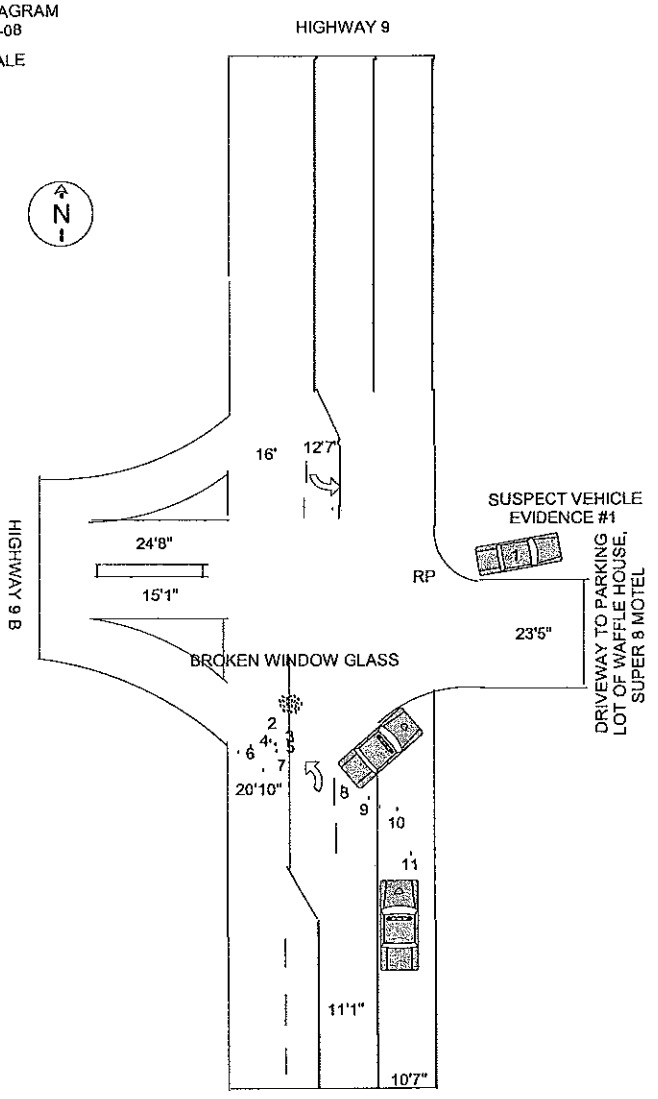

#1-SUSPECT VEHICLE
#2-SHELL CASING
#3-SHELL CASING
#4-SHELL CASING
#5-SHELL CASING
#6-SHELL CASING
#7-SHELL CASING
#8-SHELL CASING
#9-SHELL CASING
#10-SHELL CASING
#11-SHELL CASING
(ALL SHELL CASINGS
ARE R.P. .40CAL)

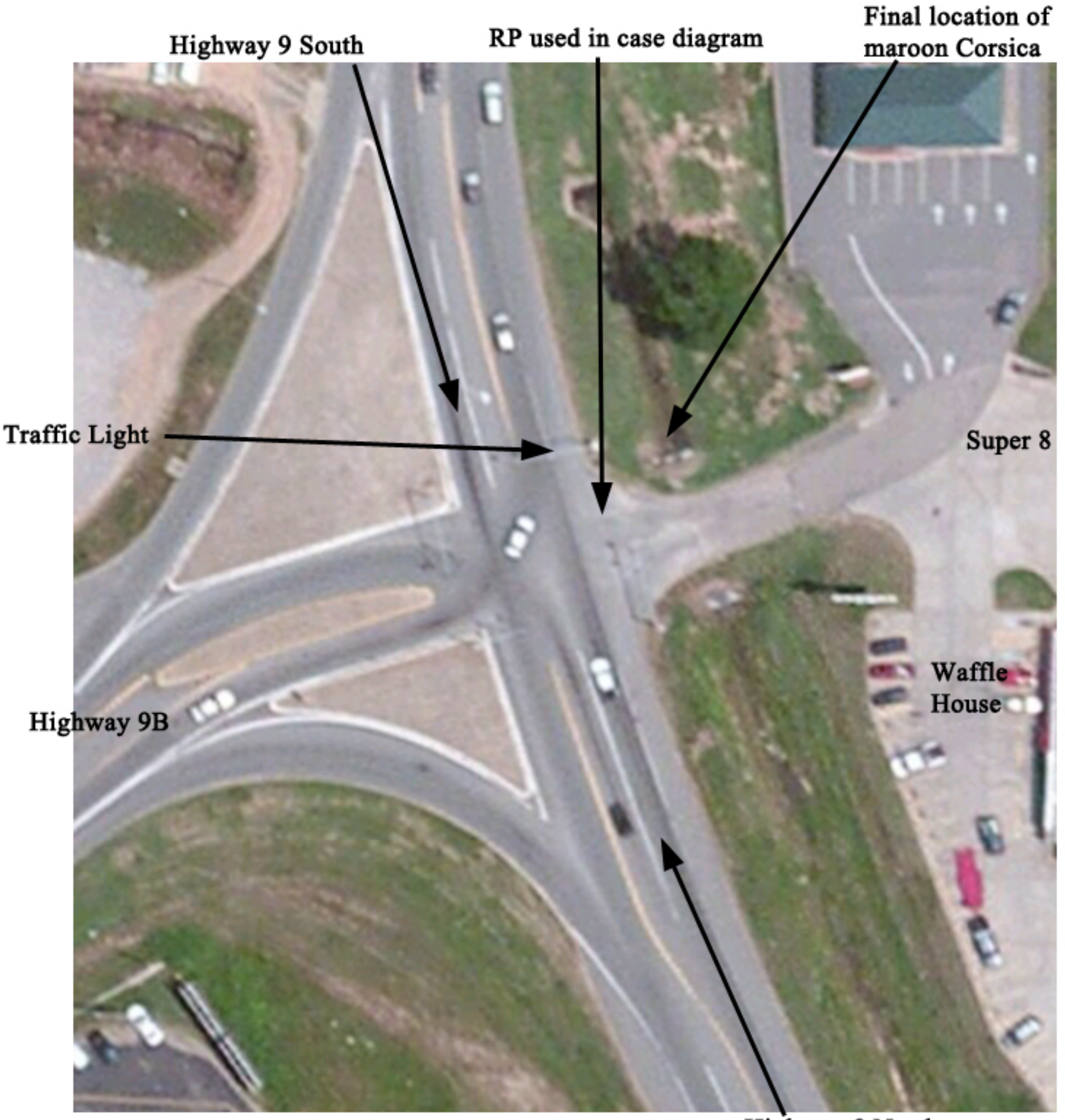
Highway 9 South
RP used in case diagram
Final location of maroon Corsica
Traffic Light
Super 8
Waffle House
Highway 9B
Highway 9 North

Photo # DSC_0064 -facing west



Photo # DSC_0067 - facing north



Photo - Jamel Thompson 131 - southbound Highway 9



Photo # DSC_0052



Photo # DSC_0038



Photo #DSC_0054



Photo # DSC_0015



Photo # DSC_0008



Photo # DSC_0051



Photo # DSC_0101



Photo # DSC_0002



Photo labeled Jamal Thompson 047



Caudell Dash Cam 01



Caudell Dash Cam 02

